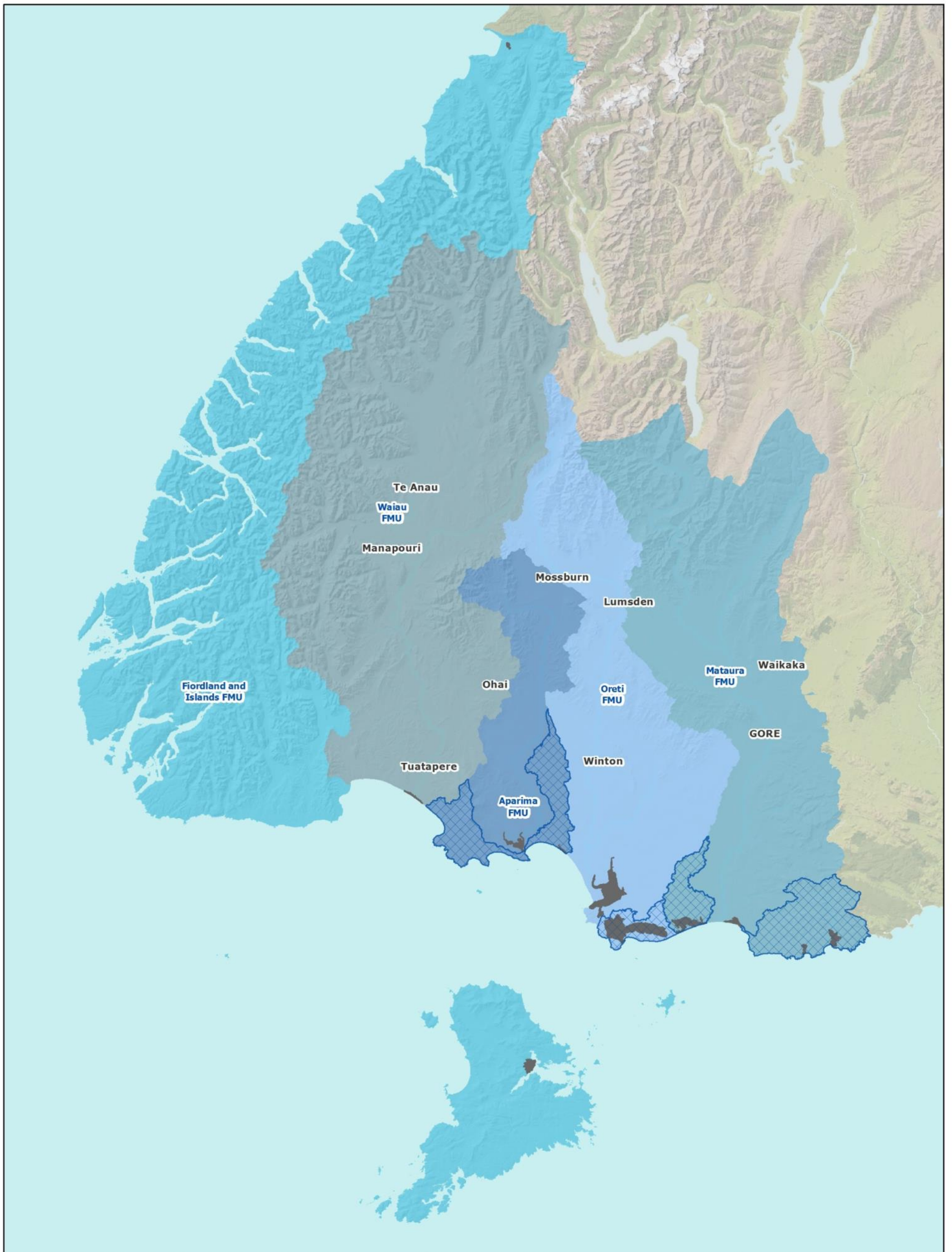


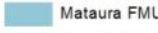





















Map Series 7: Freshwater Management Units



 <p>environment SOUTHLAND REGIONAL COUNCIL Te Taiao Tonga</p>	<p>Map Series 7 Freshwater Management Units Map 1</p>	<table border="0"> <tr> <td> FMU Sub Units</td> <td> Mataura FMU</td> </tr> <tr> <td> Estuaries</td> <td> Oreti FMU</td> </tr> <tr> <td> Aparima FMU</td> <td> Waiau FMU</td> </tr> <tr> <td> Fiordland and Islands FMU</td> <td></td> </tr> </table>	 FMU Sub Units	 Mataura FMU	 Estuaries	 Oreti FMU	 Aparima FMU	 Waiau FMU	 Fiordland and Islands FMU		<p>0 10 20 40 Km</p> <p>An interactive version of this map is available on the Environment Southland website - www.es.govt.nz While every effort has been made to ensure the content is correct, Environment Southland cannot guarantee the accuracy of the data. This information should not be reused in any manner without consultation.</p> <p>DATA SOURCE: ES GIS 2016</p>
 FMU Sub Units	 Mataura FMU										
 Estuaries	 Oreti FMU										
 Aparima FMU	 Waiau FMU										
 Fiordland and Islands FMU											