



### Appendix 2 - Map: A3

 Floodway

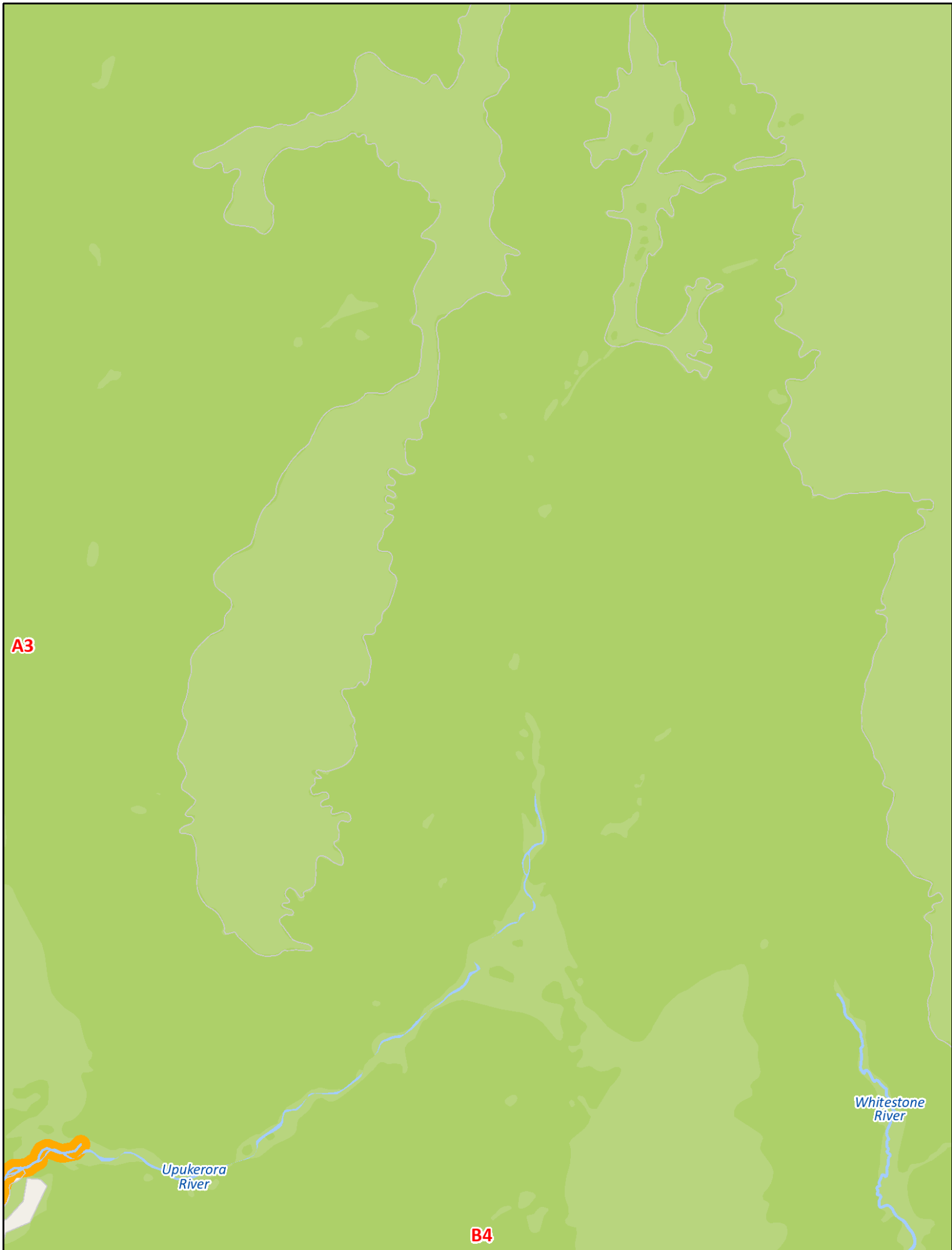


1:50,000

**DISCLAIMER**

Environment Southland uses reasonable endeavours but does not warrant that this information is current, complete or accurate. Professional or specialist advice should be obtained before taking or refraining from taking any action on the basis of this information. To the extent permitted by law, Environment Southland will not be liable for any loss, liability or costs suffered or incurred as a result of any reliance placed on this information.

DATA SOURCE: ES GIS 2020



A3

B4

Upukerora River

Whitestone River



 Floodway

### Appendix 2 - Map: A4



1:50,000

**DISCLAIMER**

Environment Southland uses reasonable endeavours but does not warrant that this information is current, complete or accurate. Professional or specialist advice should be obtained before taking or refraining from taking any action on the basis of this information. To the extent permitted by law, Environment Southland will not be liable for any loss, liability or costs suffered or incurred as a result of any reliance placed on this information.

DATA SOURCE: ES GIS 2020

Lake Te Anau

Te Anau Milford Highway

Sinclair Road

Upukerora River

B3

C2

94

### Appendix 2 - Map: B2

- ES Stopbank
- Floodway
- ES Drainage Network

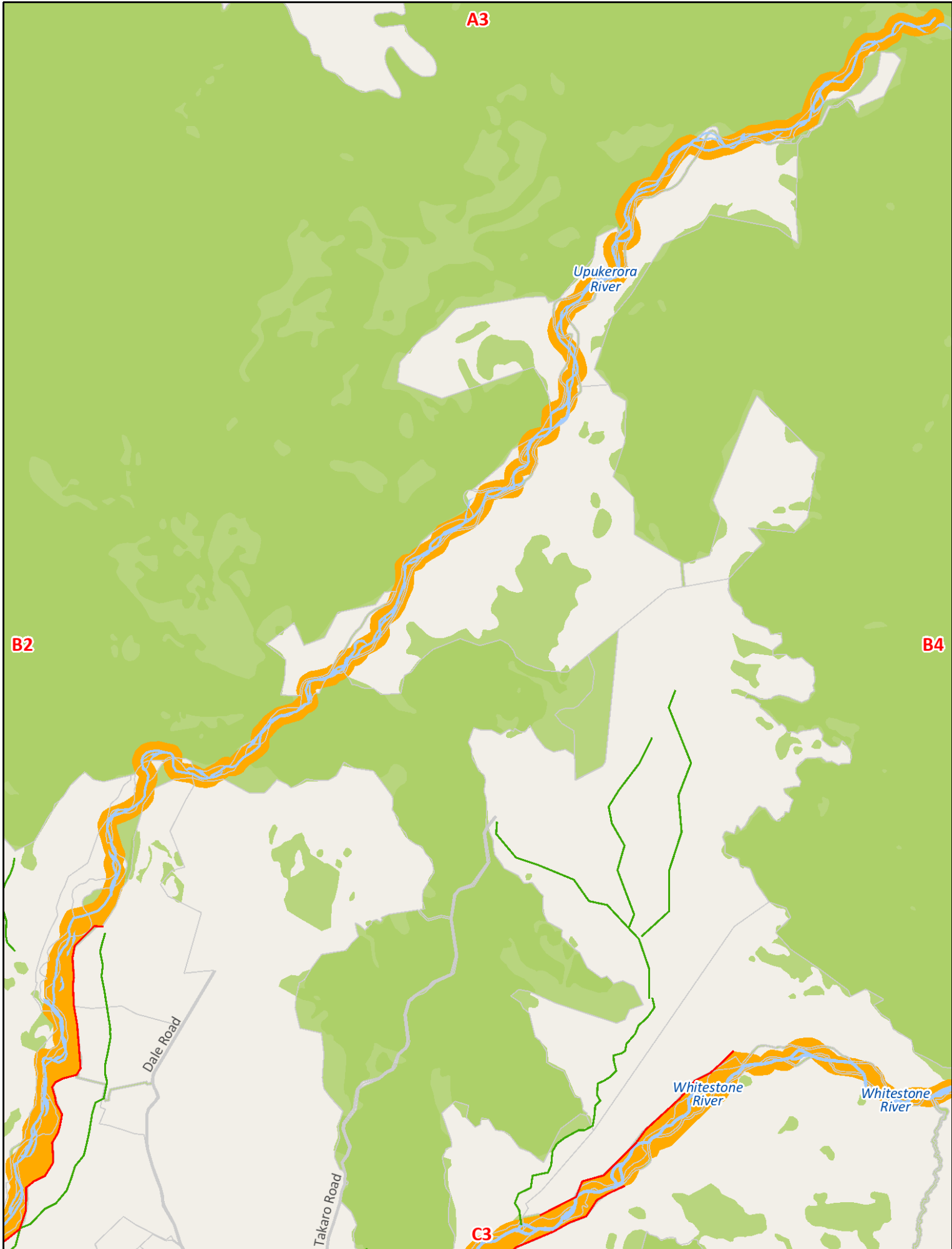


1:50,000

#### DISCLAIMER

Environment Southland uses reasonable endeavours but does not warrant that this information is current, complete or accurate. Professional or specialist advice should be obtained before taking or refraining from taking any action on the basis of this information. To the extent permitted by law, Environment Southland will not be liable for any loss, liability or costs suffered or incurred as a result of any reliance placed on this information.

DATA SOURCE: ES GIS 2020



### Appendix 2 - Map: B3

- ES Stopbank
- Floodway
- ES Drainage Network

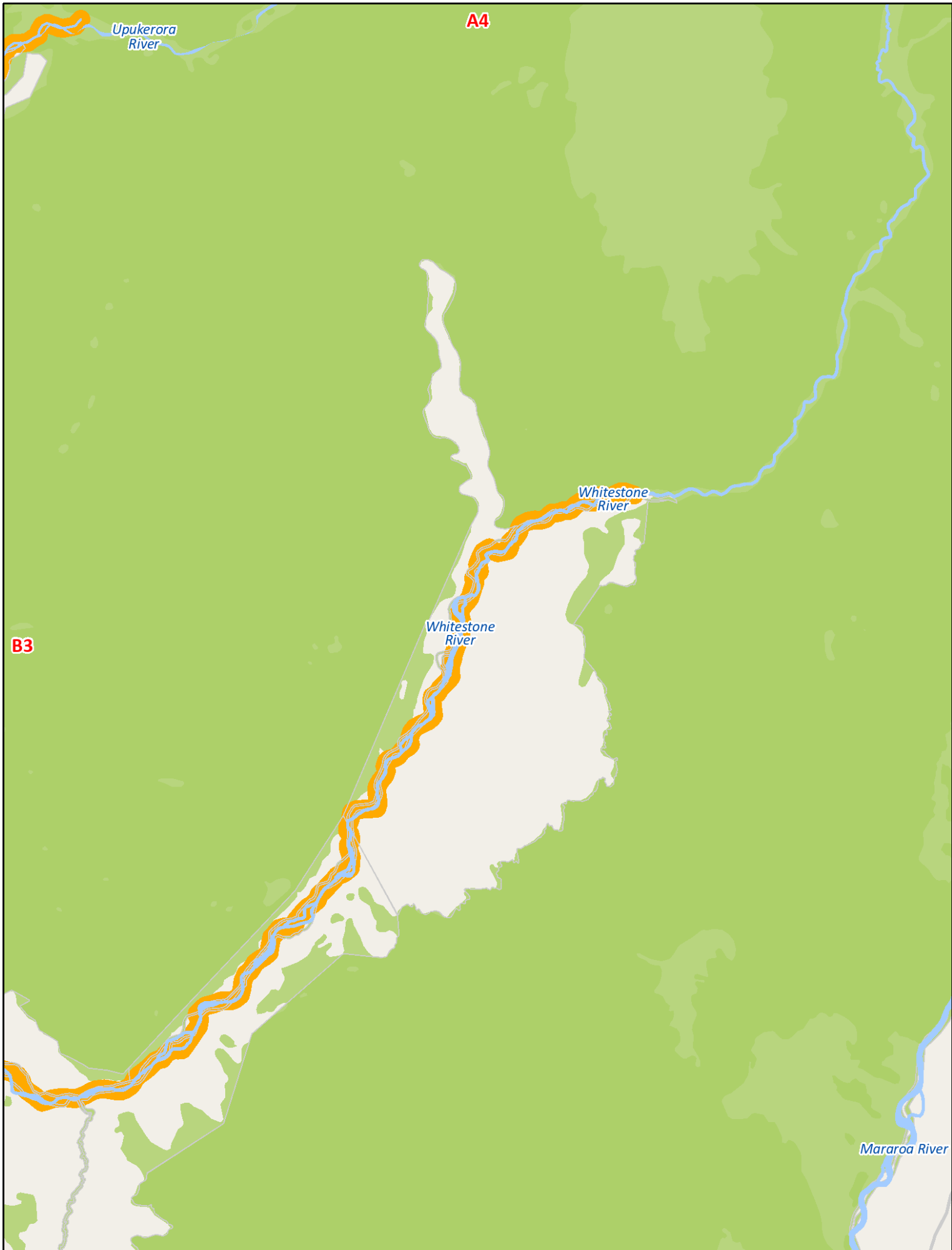


1:50,000

#### DISCLAIMER

Environment Southland uses reasonable endeavours but does not warrant that this information is current, complete or accurate. Professional or specialist advice should be obtained before taking or refraining from taking any action on the basis of this information. To the extent permitted by law, Environment Southland will not be liable for any loss, liability or costs suffered or incurred as a result of any reliance placed on this information.

DATA SOURCE: ES GIS 2020



**Appendix 2 - Map: B4**



 Floodway



1:50,000

**DISCLAIMER**

Environment Southland uses reasonable endeavours but does not warrant that this information is current, complete or accurate. Professional or specialist advice should be obtained before taking or refraining from taking any action on the basis of this information. To the extent permitted by law, Environment Southland will not be liable for any loss, liability or costs suffered or incurred as a result of any reliance placed on this information.

DATA SOURCE: ES GIS 2020



### Appendix 2 - Map: C1

- ES Drainage Network
- Floodway

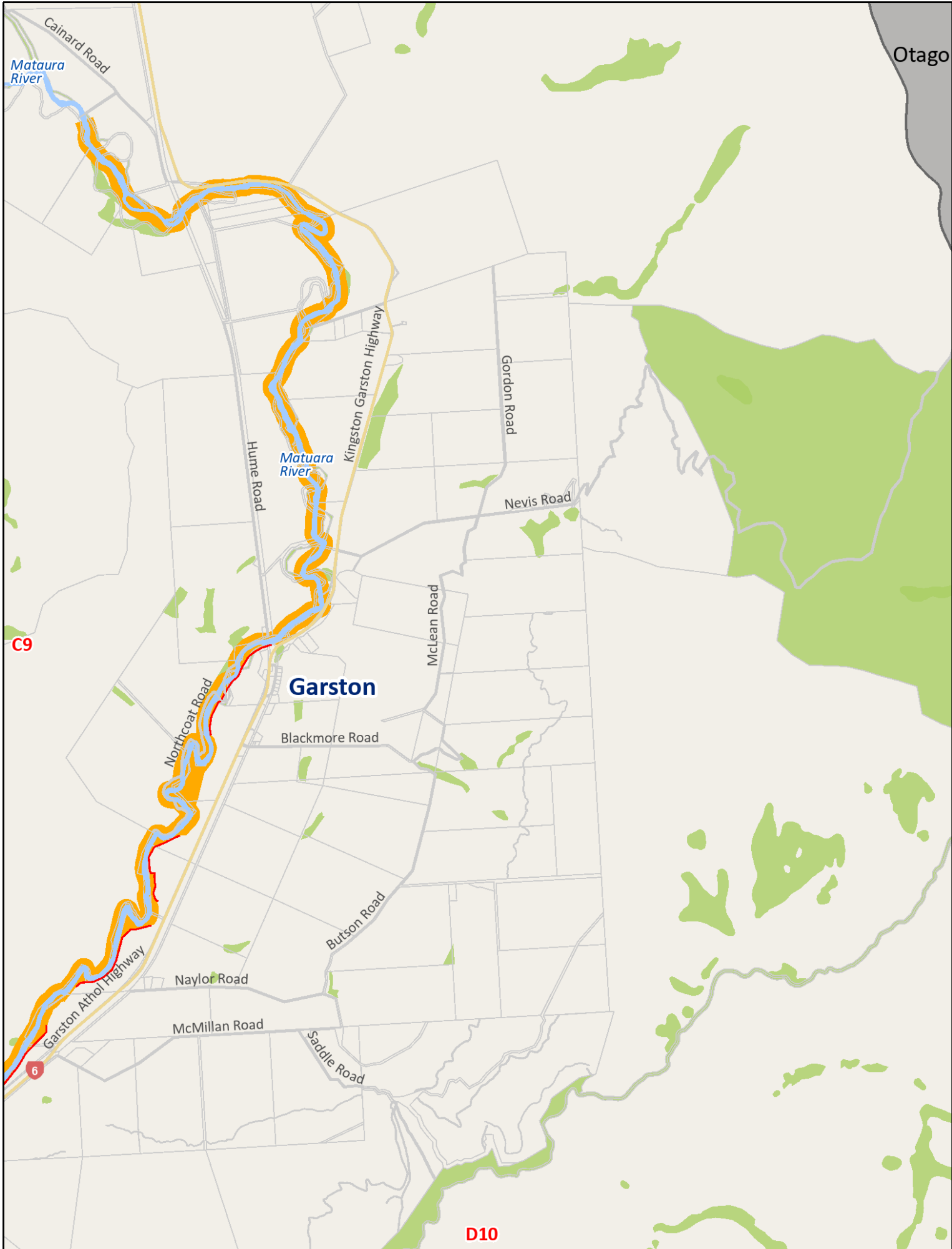


1:50,000

**DISCLAIMER**  
 Environment Southland uses reasonable endeavours but does not warrant that this information is current, complete or accurate. Professional or specialist advice should be obtained before taking or refraining from taking any action on the basis of this information. To the extent permitted by law, Environment Southland will not be liable for any loss, liability or costs suffered or incurred as a result of any reliance placed on this information.

DATA SOURCE: ES GIS 2020





## Appendix 2 - Map: C10

- ES Stopbank
- █ Floodway
- Southland Boundary

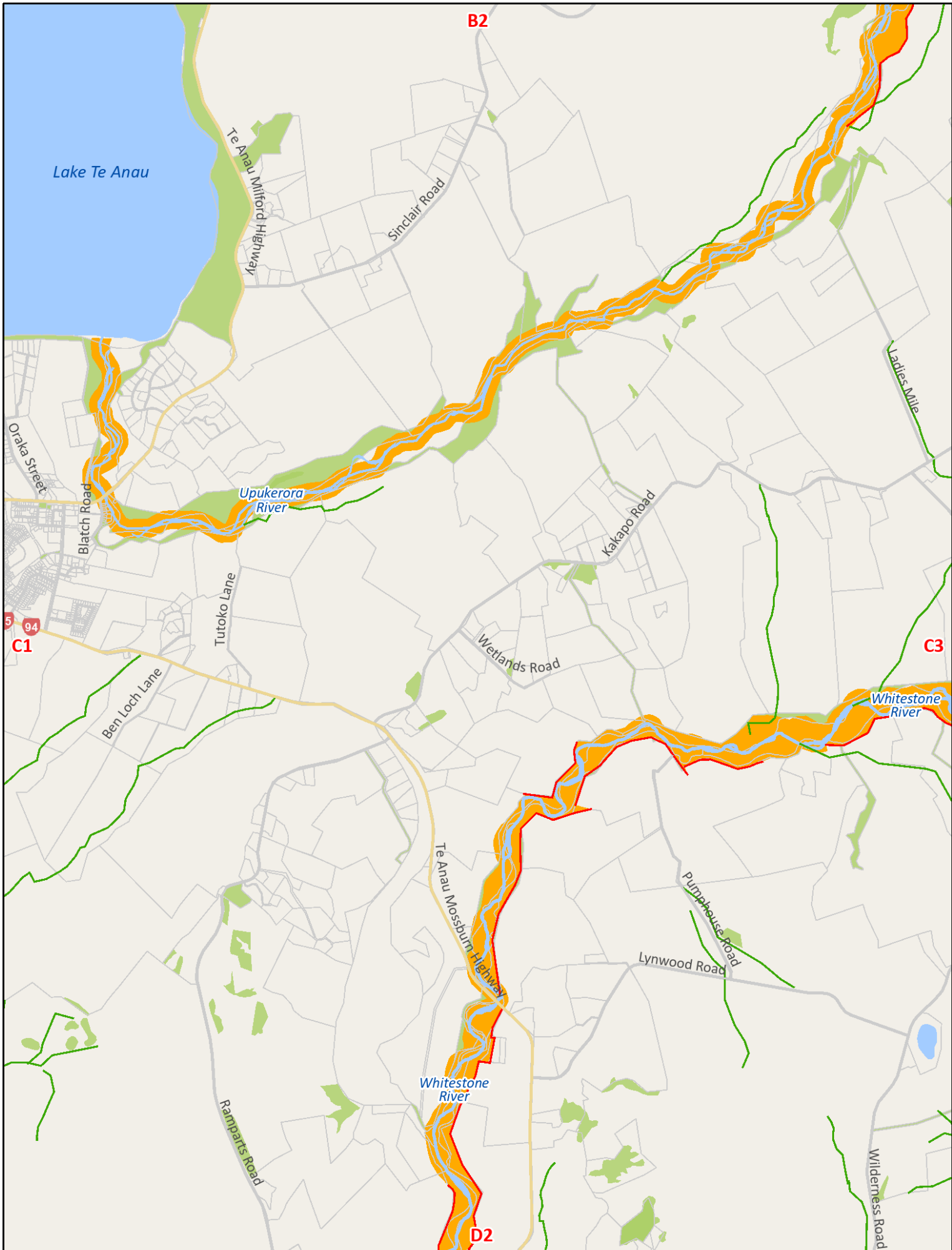


1:50,000

### DISCLAIMER

Environment Southland uses reasonable endeavours but does not warrant that this information is current, complete or accurate. Professional or specialist advice should be obtained before taking or refraining from taking any action on the basis of this information. To the extent permitted by law, Environment Southland will not be liable for any loss, liability or costs suffered or incurred as a result of any reliance placed on this information.

DATA SOURCE: ES GIS 2020



### Appendix 2 - Map: C2

- ES Stopbank
- Floodway
- ES Drainage Network



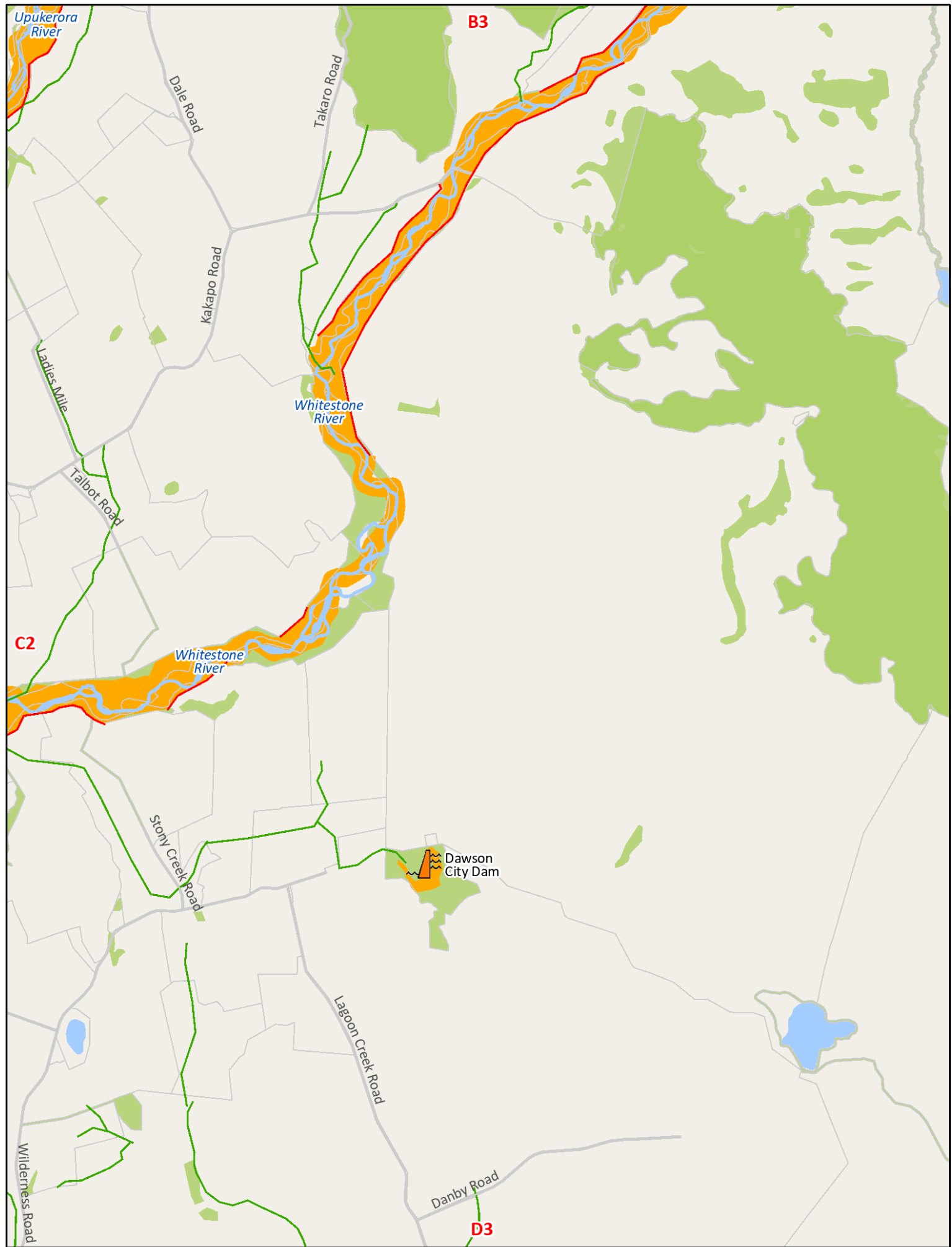
1:50,000

#### DISCLAIMER

Environment Southland uses reasonable endeavours but does not warrant that this information is current, complete or accurate. Professional or specialist advice should be obtained before taking or refraining from taking any action on the basis of this information. To the extent permitted by law, Environment Southland will not be liable for any loss, liability or costs suffered or incurred as a result of any reliance placed on this information.

DATA SOURCE: ES GIS 2020





### Appendix 2 - Map: C3

- ES Dam
- ES Drainage Network
- ES Stopbank
- Floodway

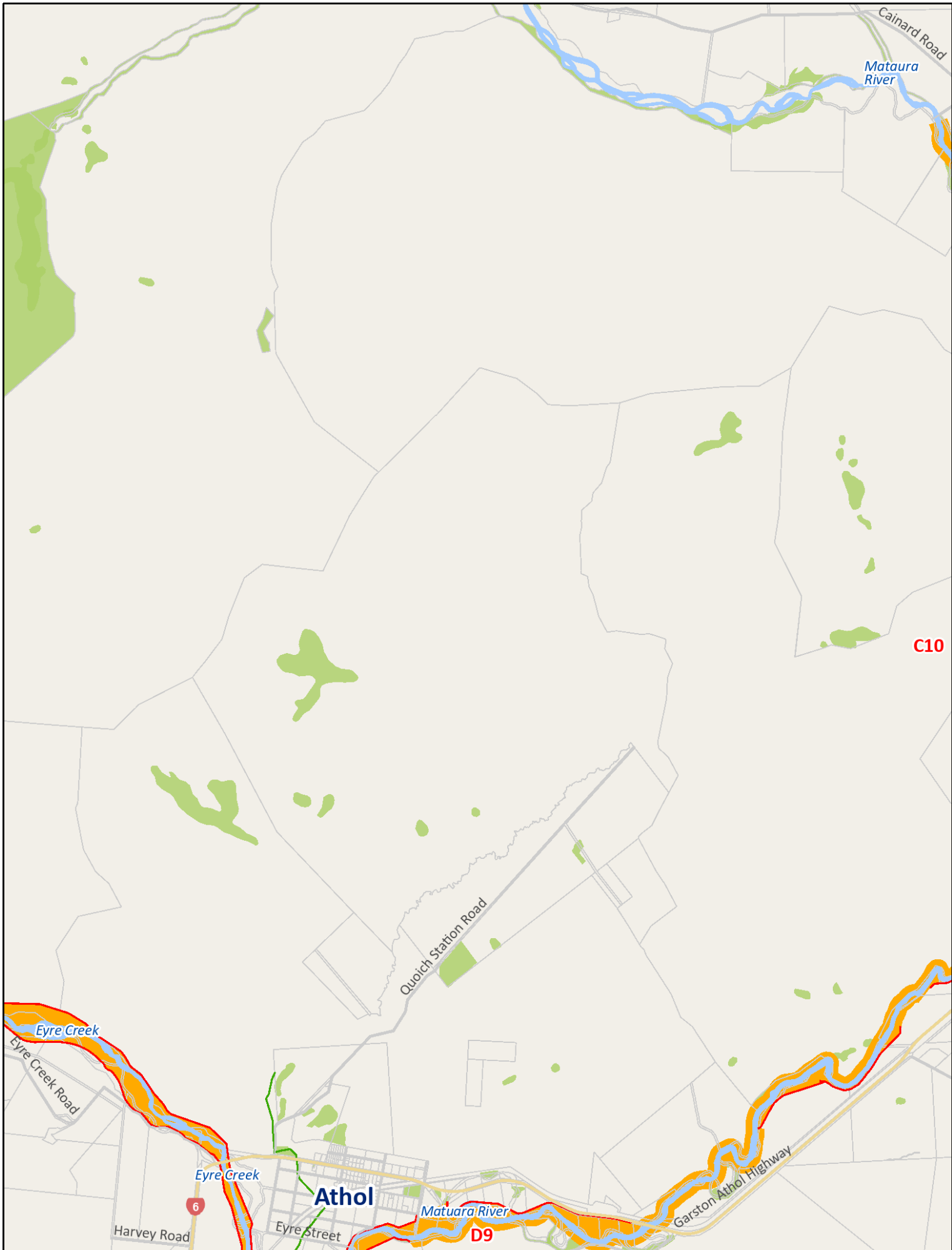


1:50,000

**DISCLAIMER**  
 Environment Southland uses reasonable endeavours but does not warrant that this information is current, complete or accurate. Professional or specialist advice should be obtained before taking or refraining from taking any action on the basis of this information. To the extent permitted by law, Environment Southland will not be liable for any loss, liability or costs suffered or incurred as a result of any reliance placed on this information.

DATA SOURCE: ES GIS 2020





C10

### Appendix 2 - Map: C9

- ES Stopbank
- Floodway
- ES Drainage Network



1:50,000

**DISCLAIMER**

Environment Southland uses reasonable endeavours but does not warrant that this information is current, complete or accurate. Professional or specialist advice should be obtained before taking or refraining from taking any action on the basis of this information. To the extent permitted by law, Environment Southland will not be liable for any loss, liability or costs suffered or incurred as a result of any reliance placed on this information.

DATA SOURCE: ES GIS 2020





### Appendix 2 - Map: D1

- ES Drainage Network
- Floodway

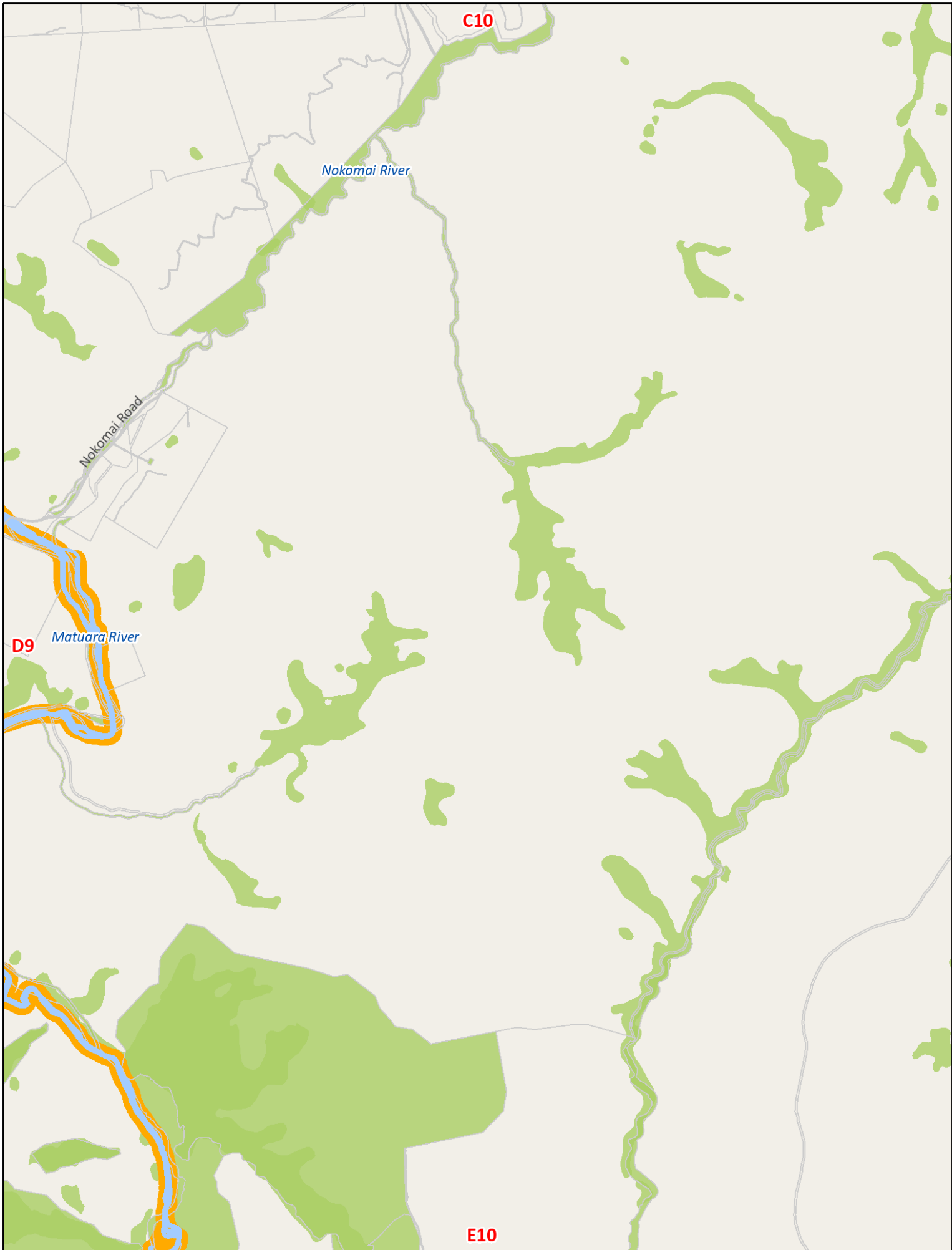


1:50,000

**DISCLAIMER**

Environment Southland uses reasonable endeavours but does not warrant that this information is current, complete or accurate. Professional or specialist advice should be obtained before taking or refraining from taking any action on the basis of this information. To the extent permitted by law, Environment Southland will not be liable for any loss, liability or costs suffered or incurred as a result of any reliance placed on this information.

DATA SOURCE: ES GIS 2020



### Appendix 2 - Map: D10

 Floodway

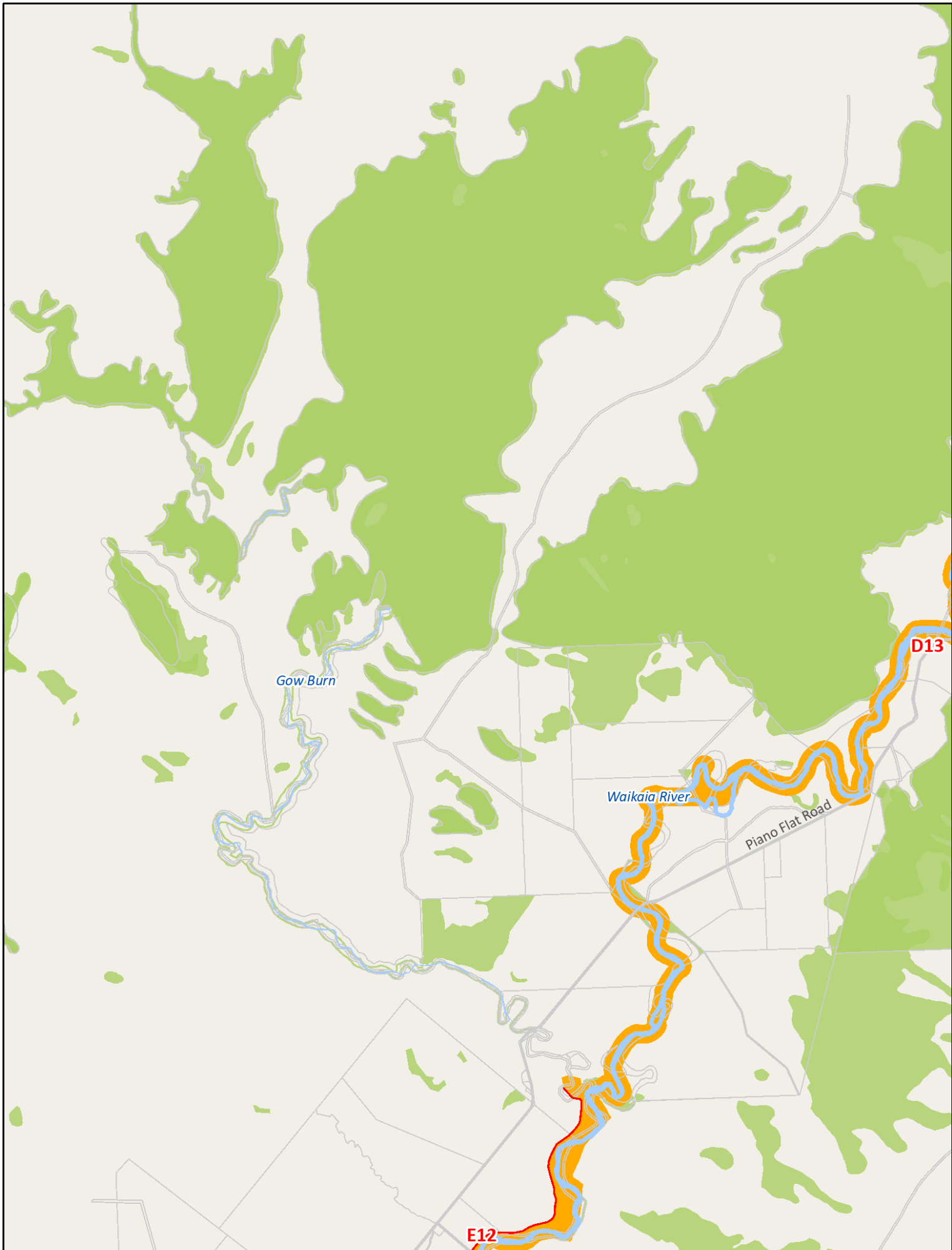


1:50,000

**DISCLAIMER**

Environment Southland uses reasonable endeavours but does not warrant that this information is current, complete or accurate. Professional or specialist advice should be obtained before taking or refraining from taking any action on the basis of this information. To the extent permitted by law, Environment Southland will not be liable for any loss, liability or costs suffered or incurred as a result of any reliance placed on this information.

DATA SOURCE: ES GIS 2020



### Appendix 2 - Map: D12

- ES Stopbank
- Floodway

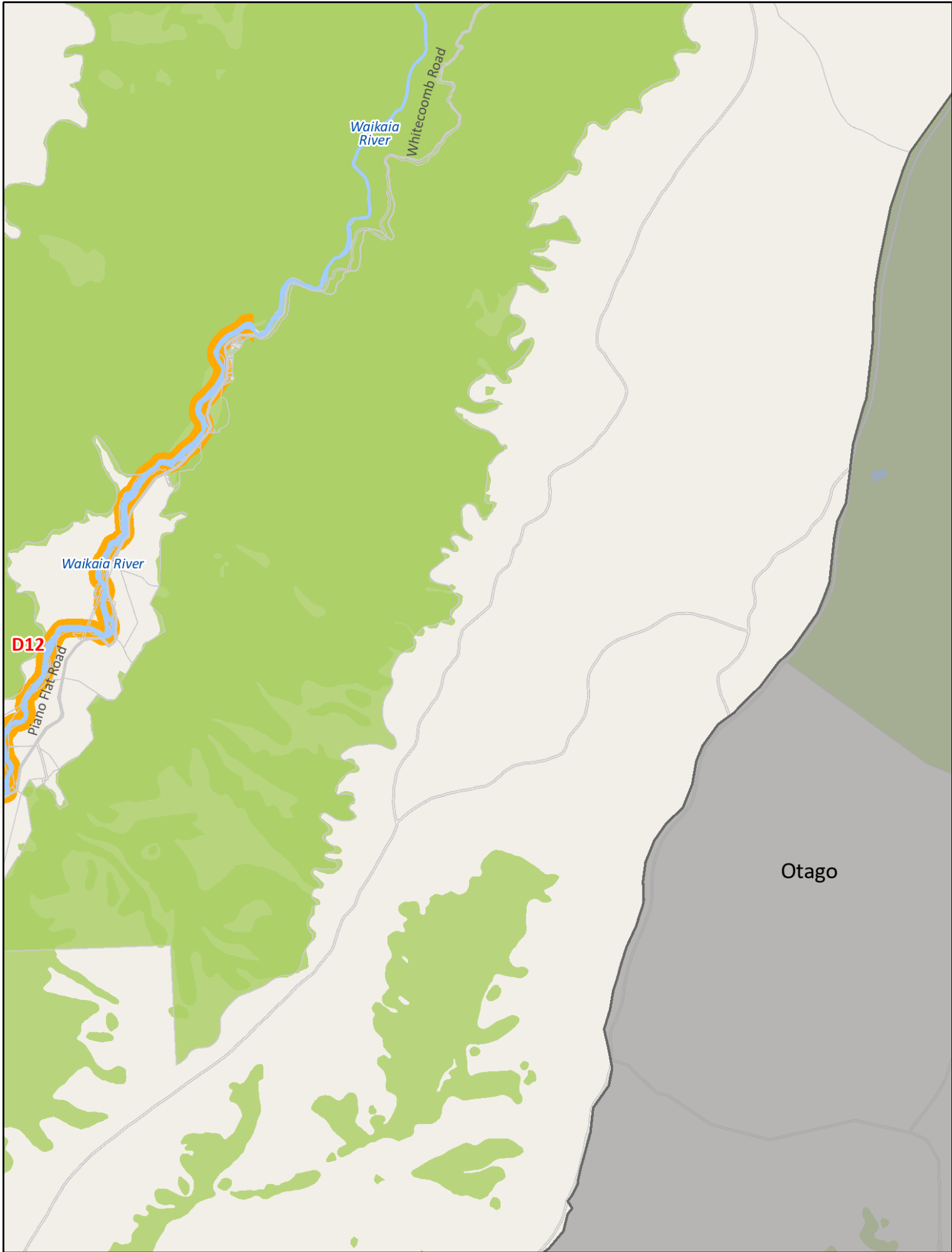


1:50,000

**DISCLAIMER**

Environment Southland uses reasonable endeavours but does not warrant that this information is current, complete or accurate. Professional or specialist advice should be obtained before taking or refraining from taking any action on the basis of this information. To the extent permitted by law, Environment Southland will not be liable for any loss, liability or costs suffered or incurred as a result of any reliance placed on this information.

DATA SOURCE: ES GIS 2020



**Appendix 2 - Map: D13**

- Floodway
- Southland Boundary

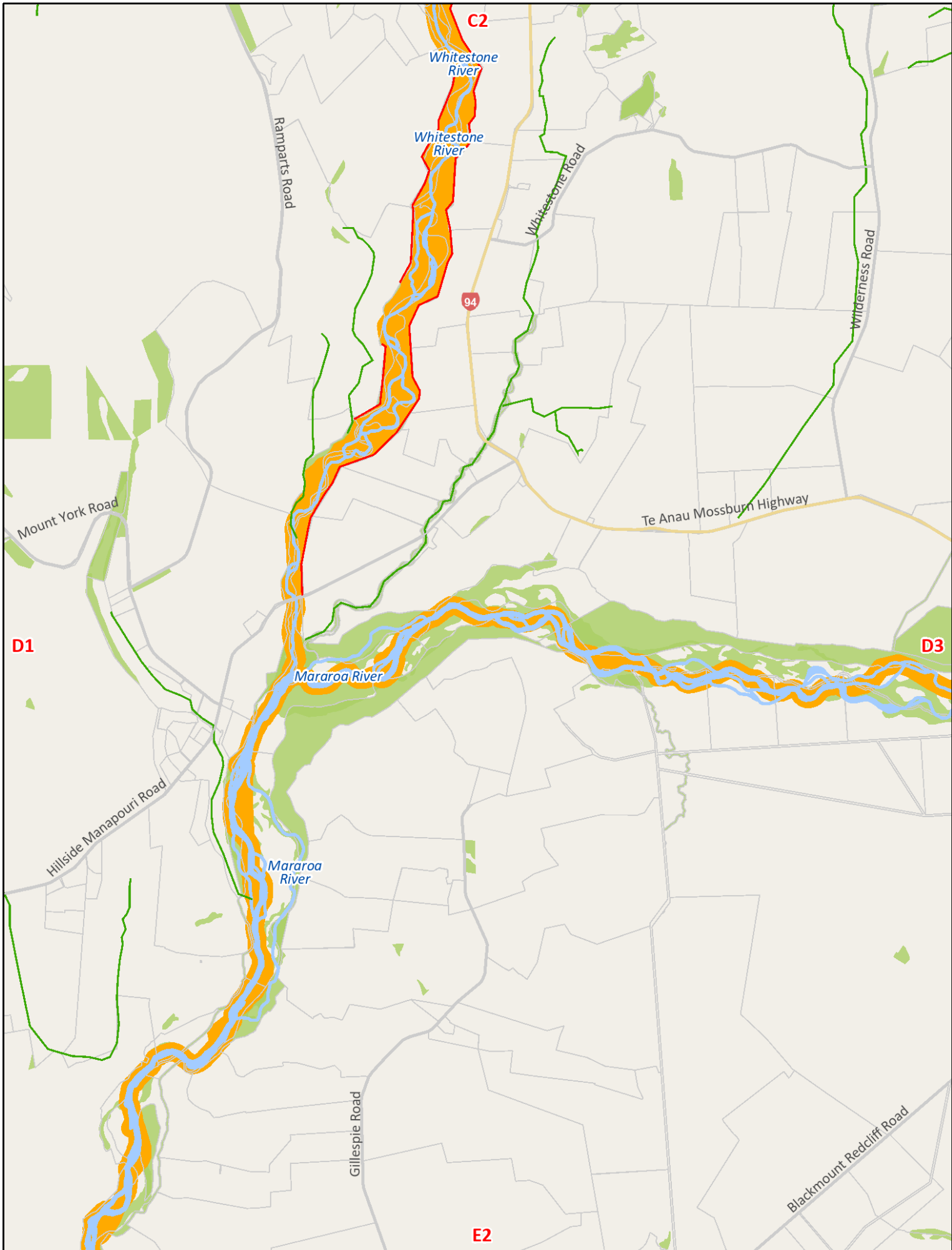


1:50,000

**DISCLAIMER**  
 Environment Southland uses reasonable endeavours but does not warrant that this information is current, complete or accurate. Professional or specialist advice should be obtained before taking or refraining from taking any action on the basis of this information. To the extent permitted by law, Environment Southland will not be liable for any loss, liability or costs suffered or incurred as a result of any reliance placed on this information.

DATA SOURCE: ES GIS 2020





### Appendix 2 - Map: D2

- ES Stopbank
- Floodway
- ES Drainage Network

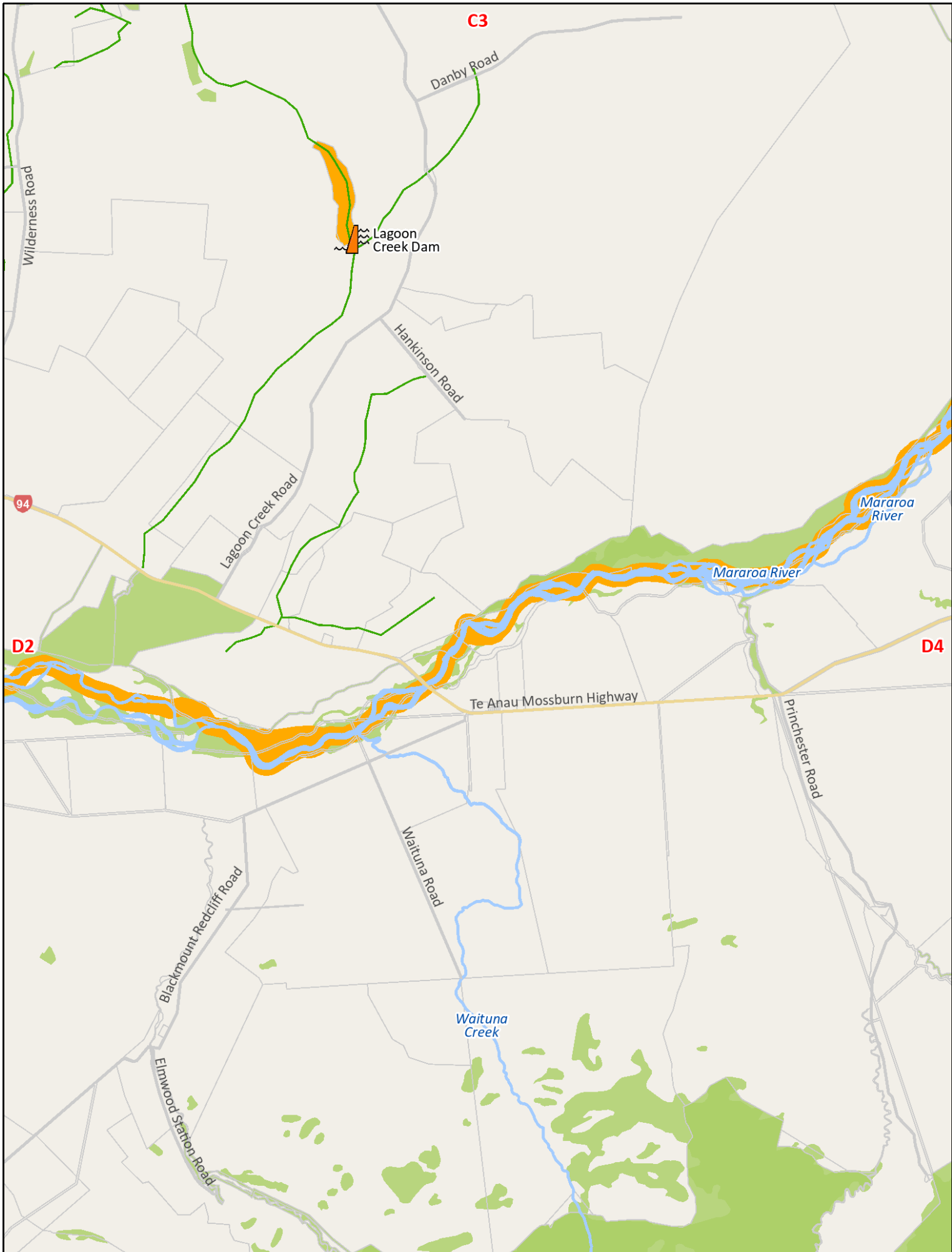


1:50,000

**DISCLAIMER**

Environment Southland uses reasonable endeavours but does not warrant that this information is current, complete or accurate. Professional or specialist advice should be obtained before taking or refraining from taking any action on the basis of this information. To the extent permitted by law, Environment Southland will not be liable for any loss, liability or costs suffered or incurred as a result of any reliance placed on this information.

DATA SOURCE: ES GIS 2020



### Appendix 2 - Map: D3



ES Dam



ES Drainage Network



Floodway



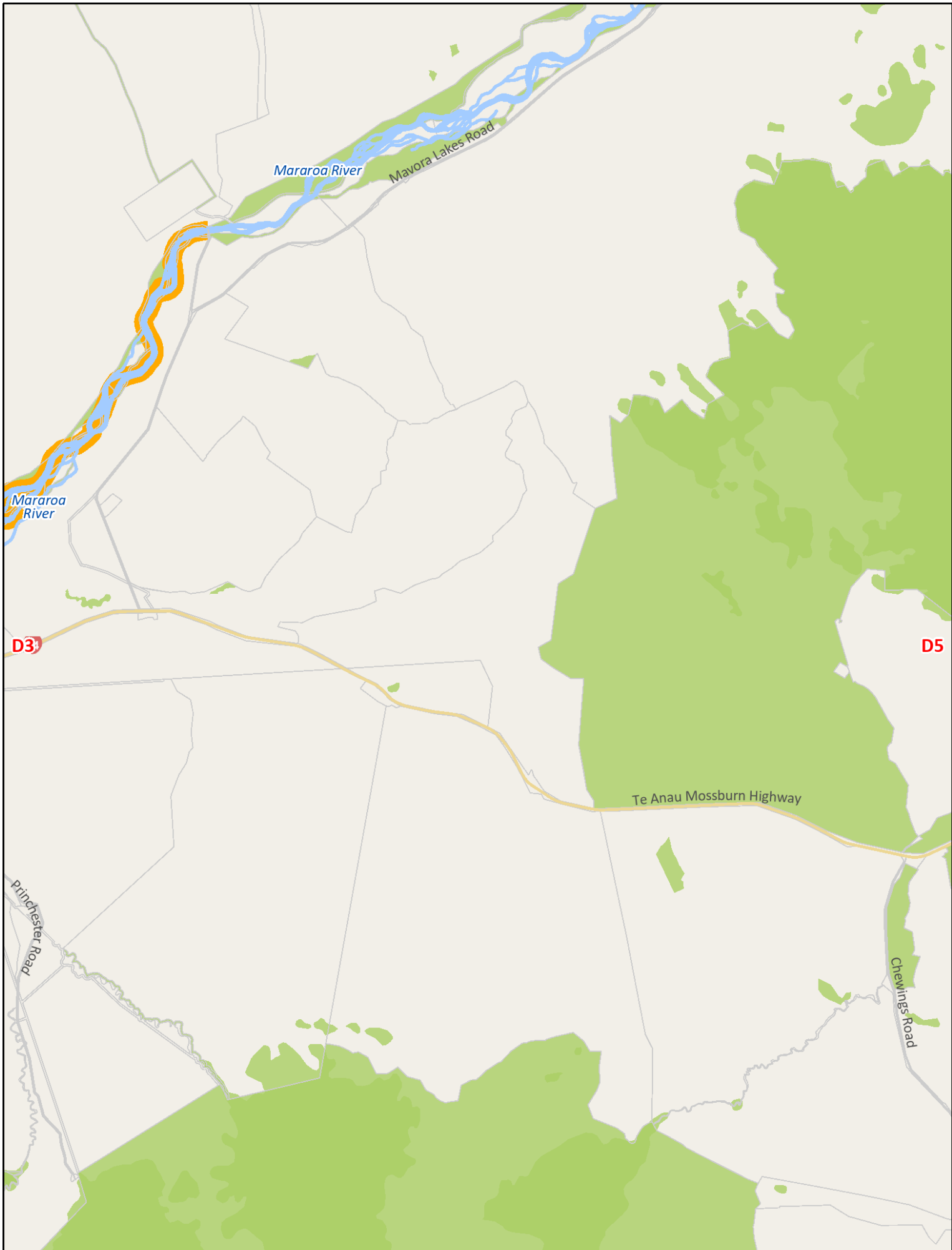
1:50,000

**DISCLAIMER**

Environment Southland uses reasonable endeavours but does not warrant that this information is current, complete or accurate. Professional or specialist advice should be obtained before taking or refraining from taking any action on the basis of this information. To the extent permitted by law, Environment Southland will not be liable for any loss, liability or costs suffered or incurred as a result of any reliance placed on this information.

DATA SOURCE: ES GIS 2020





## Appendix 2 - Map: D4

 Floodway

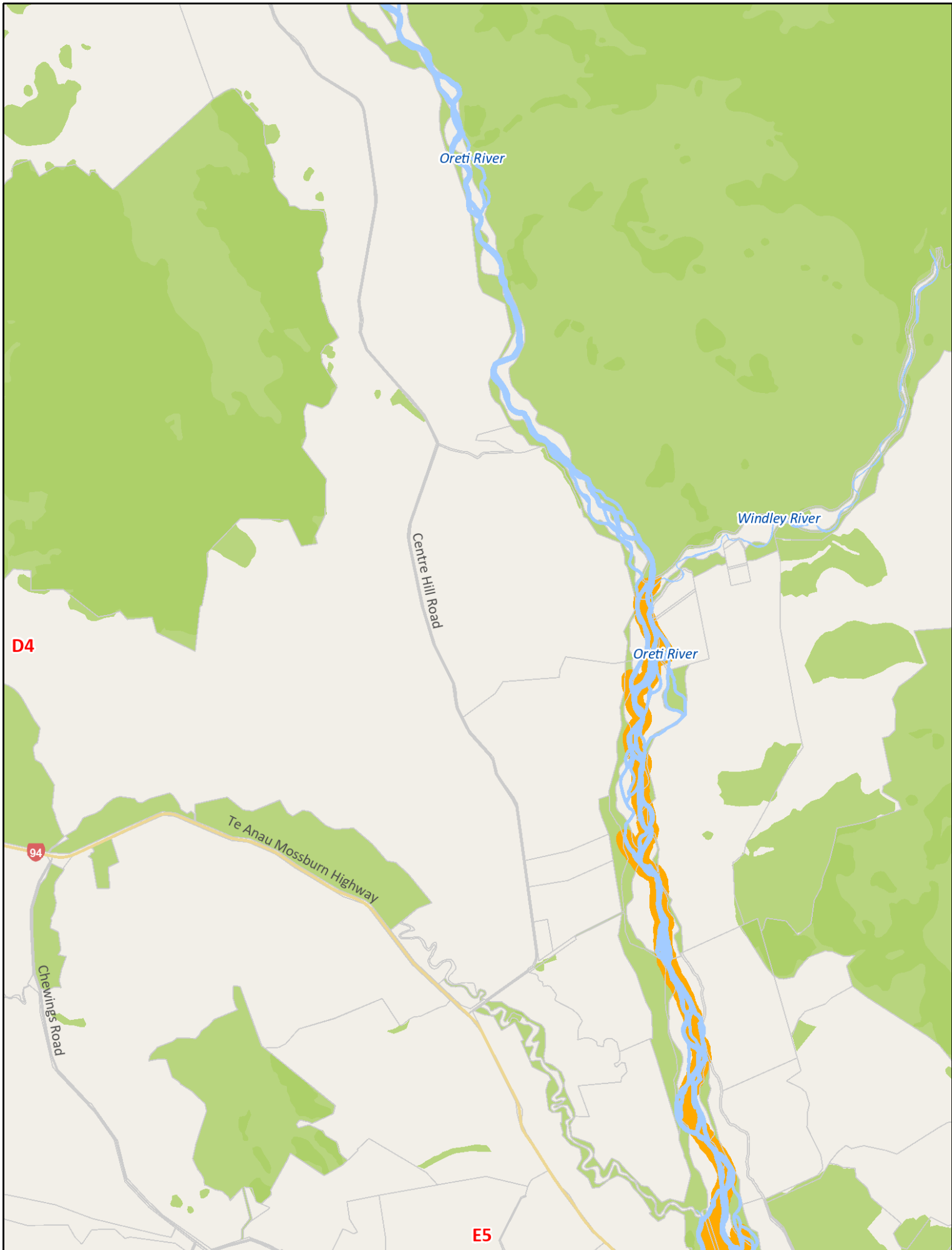


1:50,000

### DISCLAIMER

Environment Southland uses reasonable endeavours but does not warrant that this information is current, complete or accurate. Professional or specialist advice should be obtained before taking or refraining from taking any action on the basis of this information. To the extent permitted by law, Environment Southland will not be liable for any loss, liability or costs suffered or incurred as a result of any reliance placed on this information.

DATA SOURCE: ES GIS 2020



### Appendix 2 - Map: D5

 Floodway

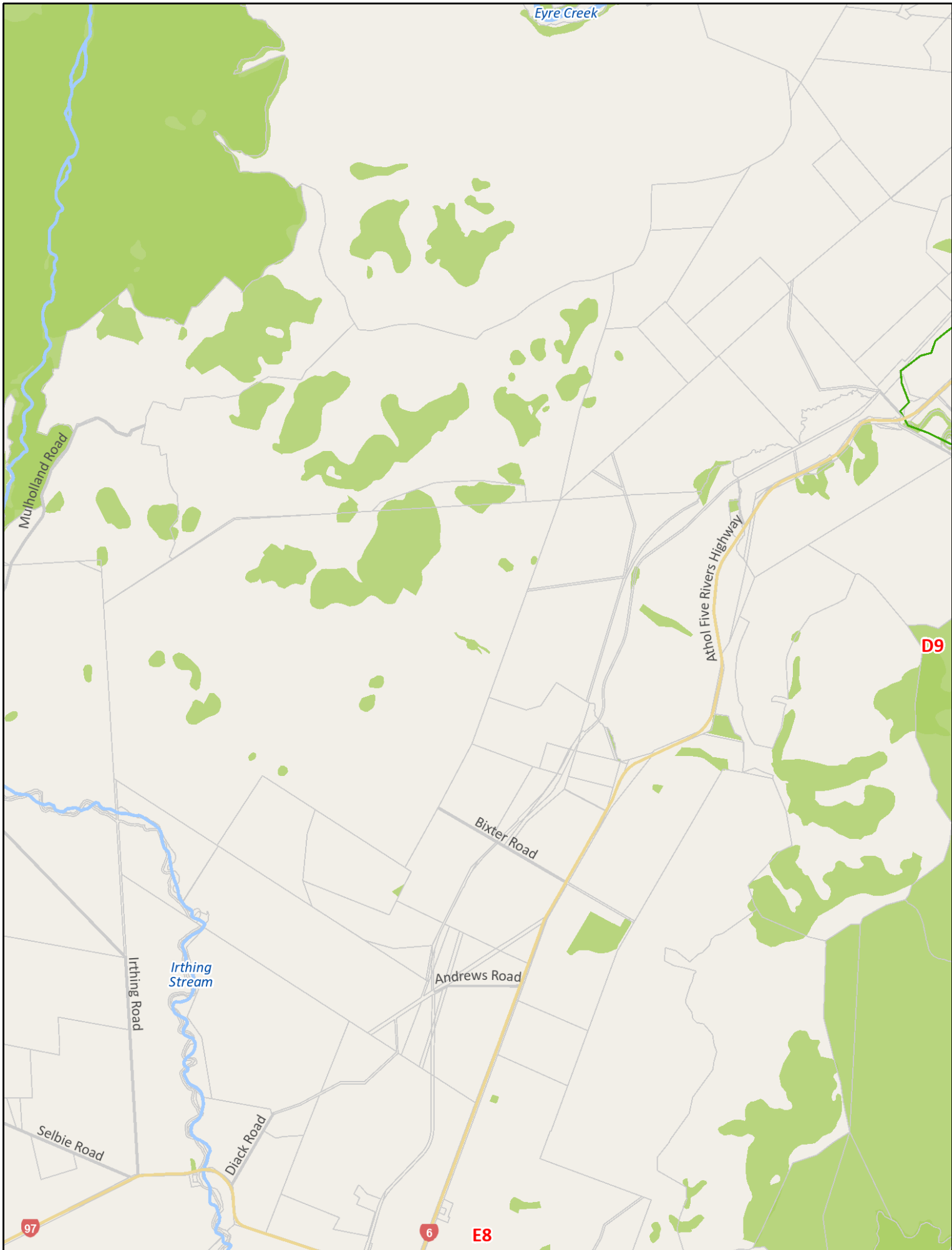


1:50,000

**DISCLAIMER**

Environment Southland uses reasonable endeavours but does not warrant that this information is current, complete or accurate. Professional or specialist advice should be obtained before taking or refraining from taking any action on the basis of this information. To the extent permitted by law, Environment Southland will not be liable for any loss, liability or costs suffered or incurred as a result of any reliance placed on this information.

DATA SOURCE: ES GIS 2020



## Appendix 2 - Map: D8

— ES Drainage Network

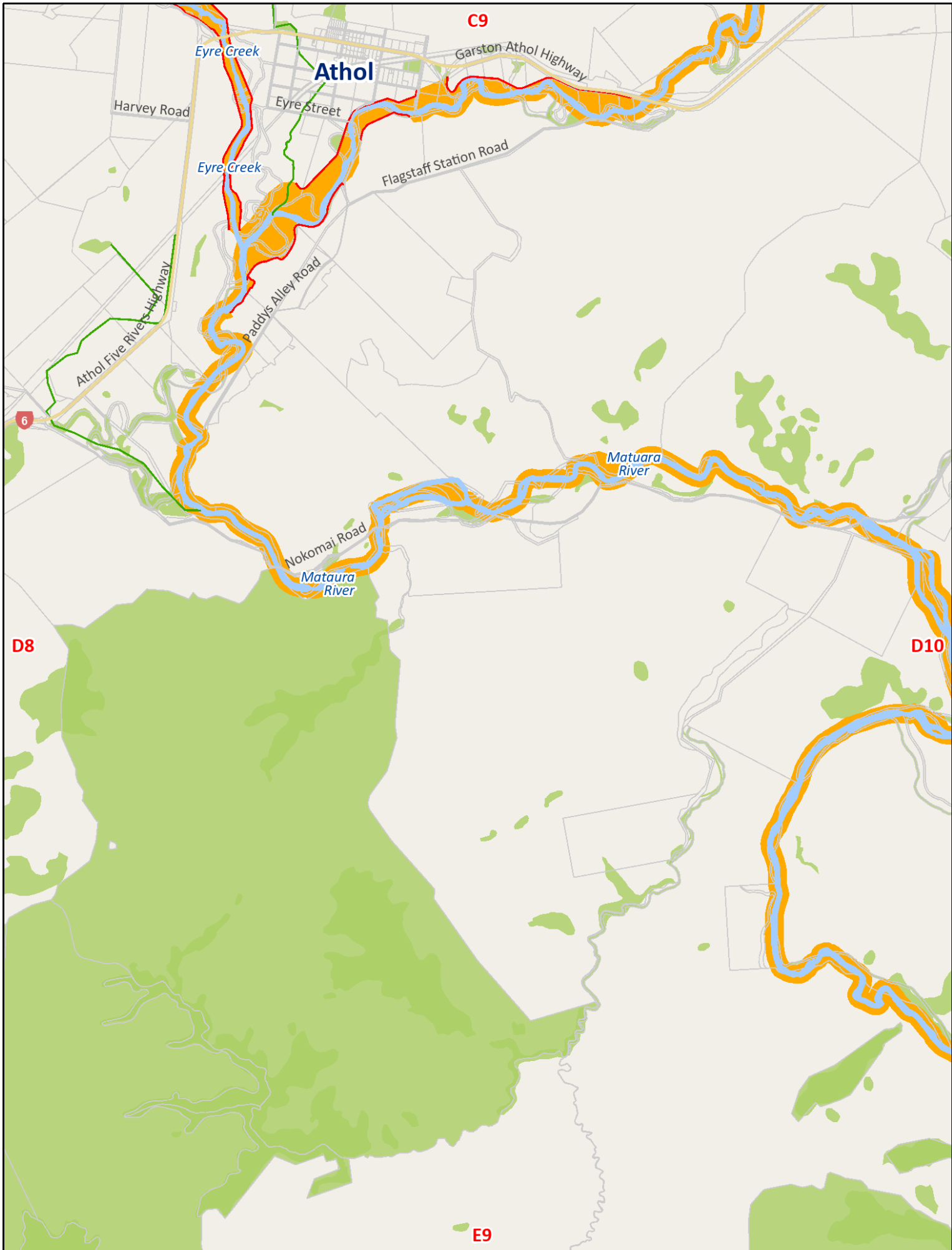


1:50,000

### DISCLAIMER

Environment Southland uses reasonable endeavours but does not warrant that this information is current, complete or accurate. Professional or specialist advice should be obtained before taking or refraining from taking any action on the basis of this information. To the extent permitted by law, Environment Southland will not be liable for any loss, liability or costs suffered or incurred as a result of any reliance placed on this information.

DATA SOURCE: ES GIS 2020



### Appendix 2 - Map: D9

- ES Stopbank
- Floodway
- ES Drainage Network

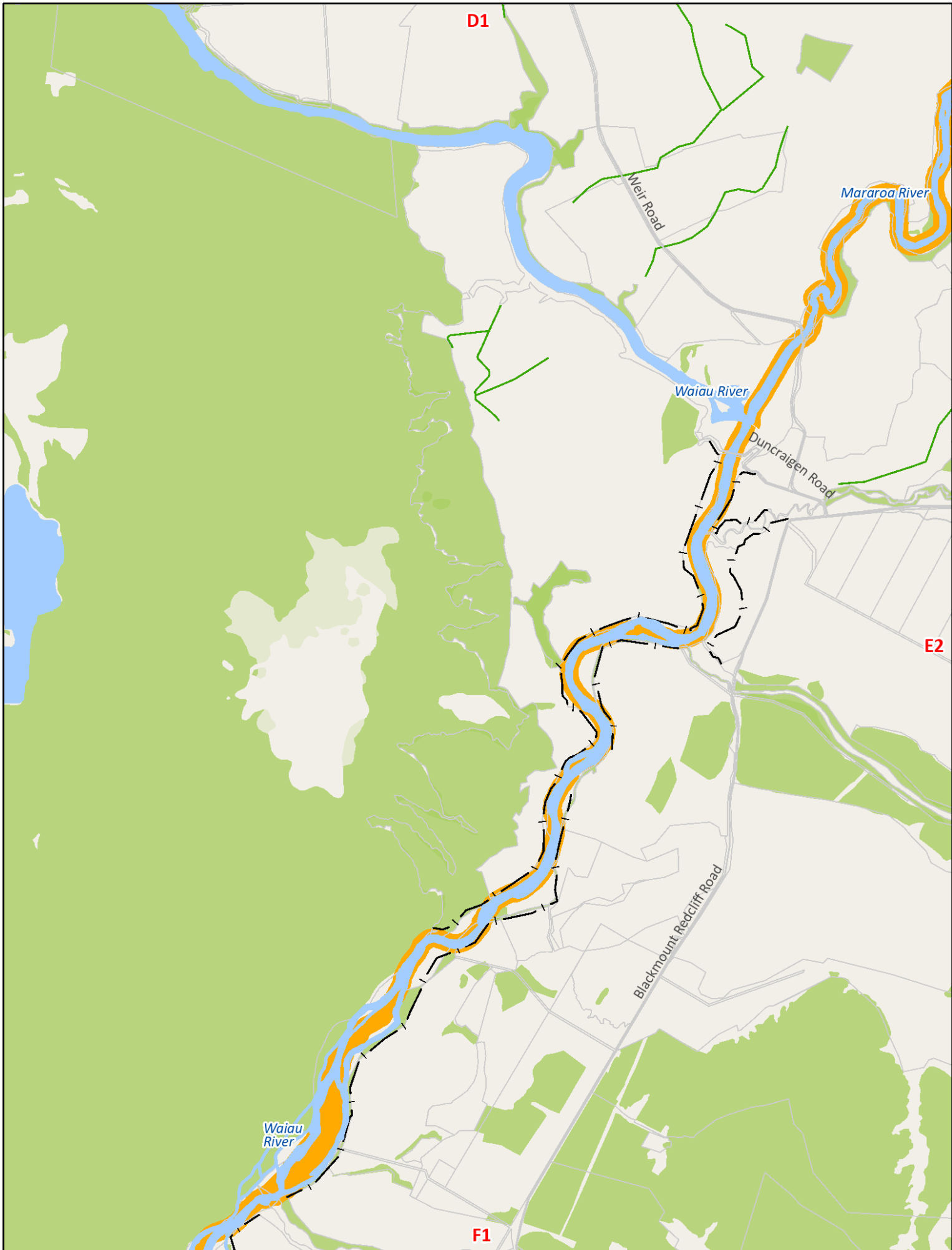


1:50,000

**DISCLAIMER**

Environment Southland uses reasonable endeavours but does not warrant that this information is current, complete or accurate. Professional or specialist advice should be obtained before taking or refraining from taking any action on the basis of this information. To the extent permitted by law, Environment Southland will not be liable for any loss, liability or costs suffered or incurred as a result of any reliance placed on this information.

DATA SOURCE: ES GIS 2020



### Appendix 2 - Map: E1

- ES Drainage Network
- Floodway
- Fence Line

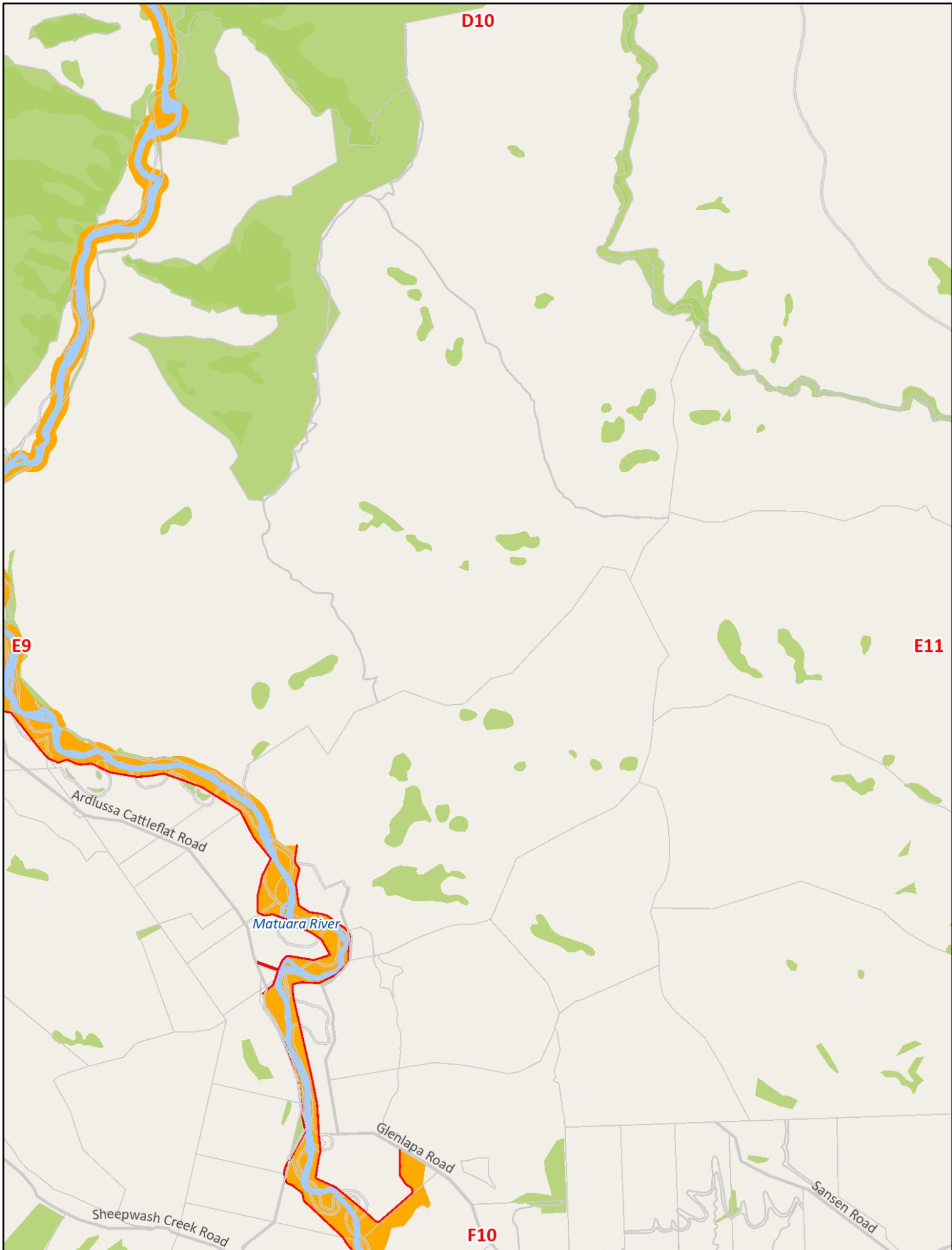


1:50,000

**DISCLAIMER**

Environment Southland uses reasonable endeavours but does not warrant that this information is current, complete or accurate. Professional or specialist advice should be obtained before taking or refraining from taking any action on the basis of this information. To the extent permitted by law, Environment Southland will not be liable for any loss, liability or costs suffered or incurred as a result of any reliance placed on this information.

DATA SOURCE: ES GIS 2020



### Appendix 2 - Map: E10

- ES Stopbank
- Floodway



1:50,000

**DISCLAIMER**  
 Environment Southland uses reasonable endeavours but does not warrant that this information is current, complete or accurate. Professional or specialist advice should be obtained before taking or refraining from taking any action on the basis of this information. To the extent permitted by law, Environment Southland will not be liable for any loss, liability or costs suffered or incurred as a result of any reliance placed on this information.

DATA SOURCE: ES GIS 2020





### Appendix 2 - Map: E11

- ES Stopbank
- Floodway

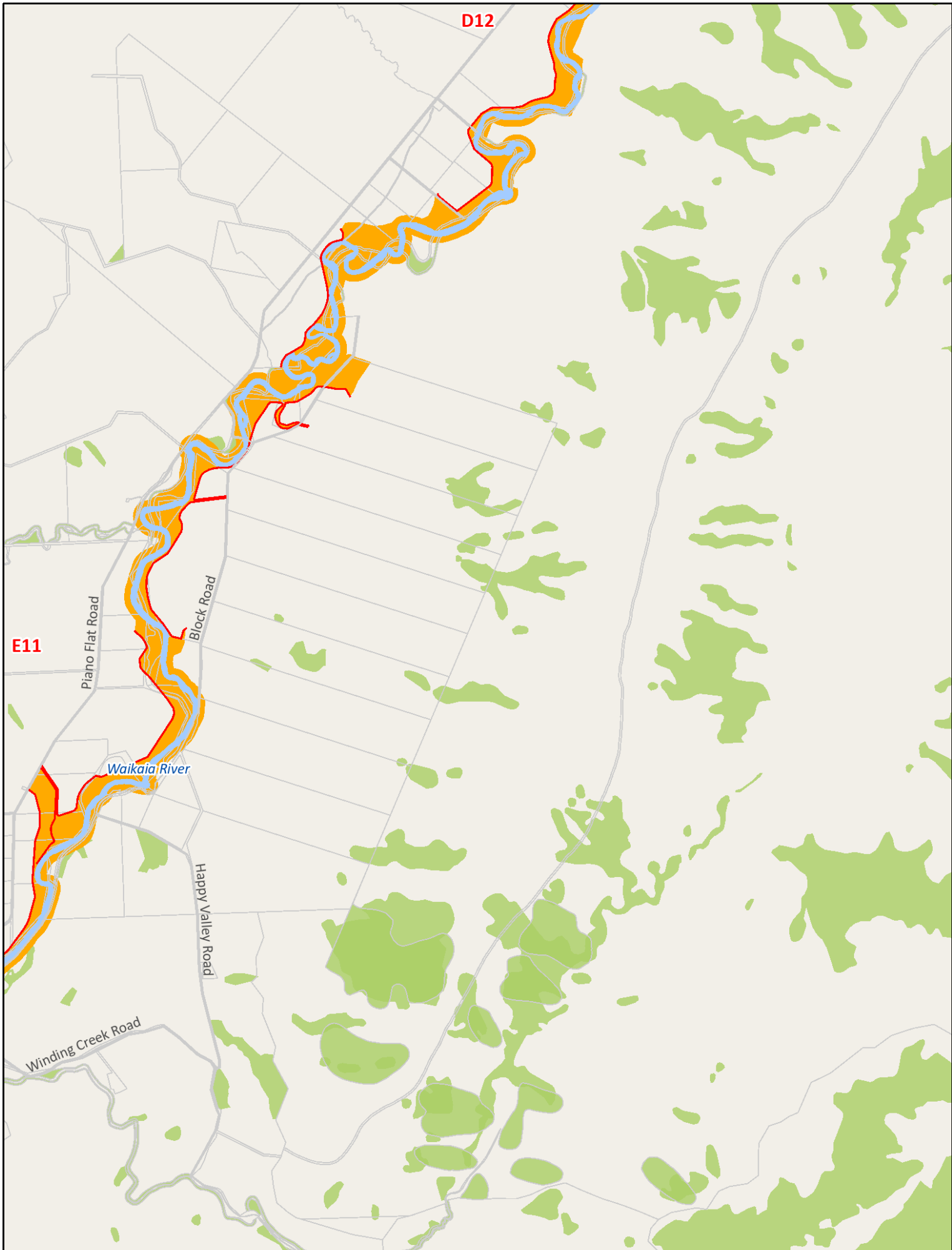


1:50,000

**DISCLAIMER**  
 Environment Southland uses reasonable endeavours but does not warrant that this information is current, complete or accurate. Professional or specialist advice should be obtained before taking or refraining from taking any action on the basis of this information. To the extent permitted by law, Environment Southland will not be liable for any loss, liability or costs suffered or incurred as a result of any reliance placed on this information.

DATA SOURCE: ES GIS 2020





## Appendix 2 - Map: E12



- ES Stopbank
- Floodway

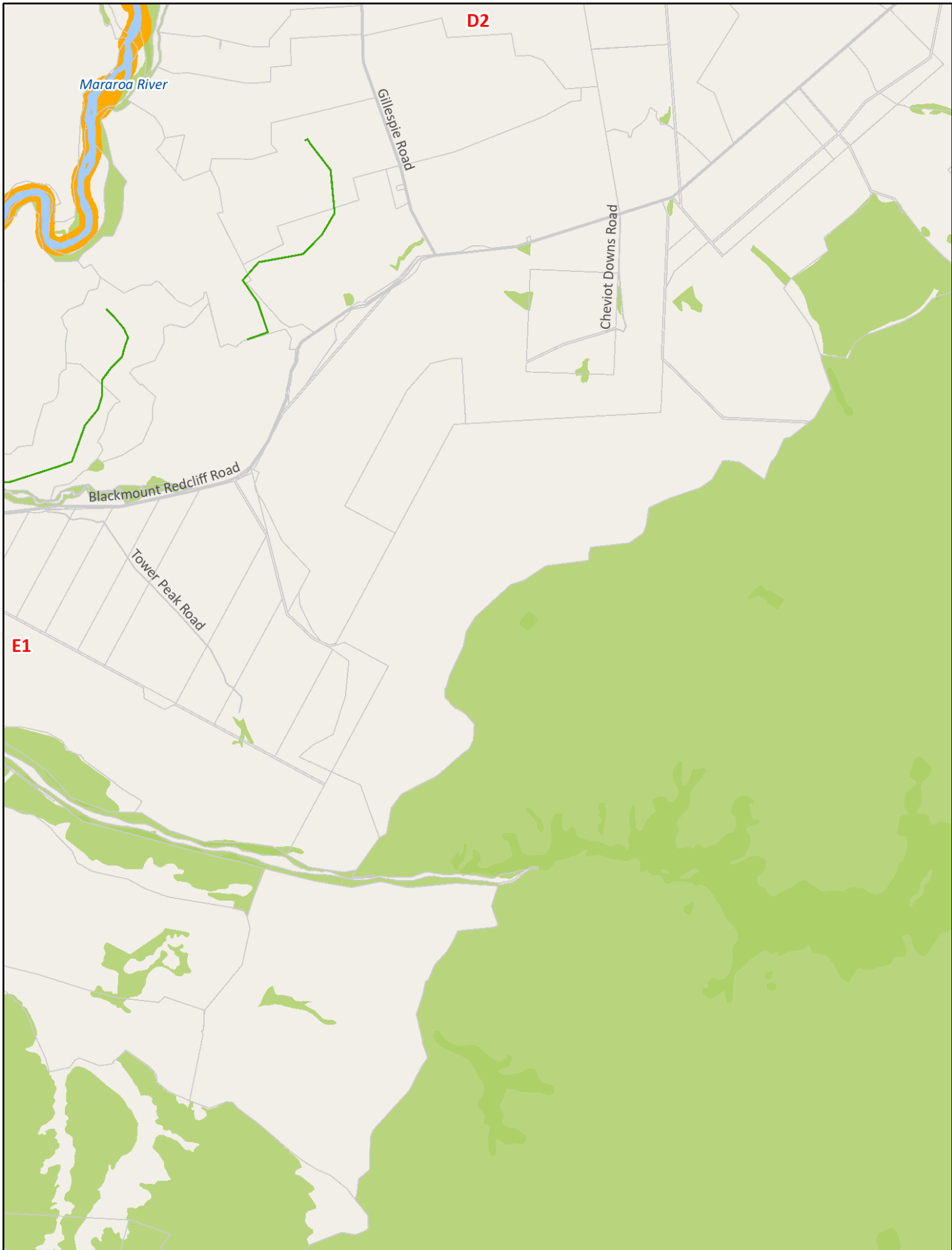


1:50,000



**DISCLAIMER**  
 Environment Southland uses reasonable endeavours but does not warrant that this information is current, complete or accurate. Professional or specialist advice should be obtained before taking or refraining from taking any action on the basis of this information. To the extent permitted by law, Environment Southland will not be liable for any loss, liability or costs suffered or incurred as a result of any reliance placed on this information.

DATA SOURCE: ES GIS 2020





## Appendix 2 - Map: E2

-  ES Drainage Network
-  Floodway

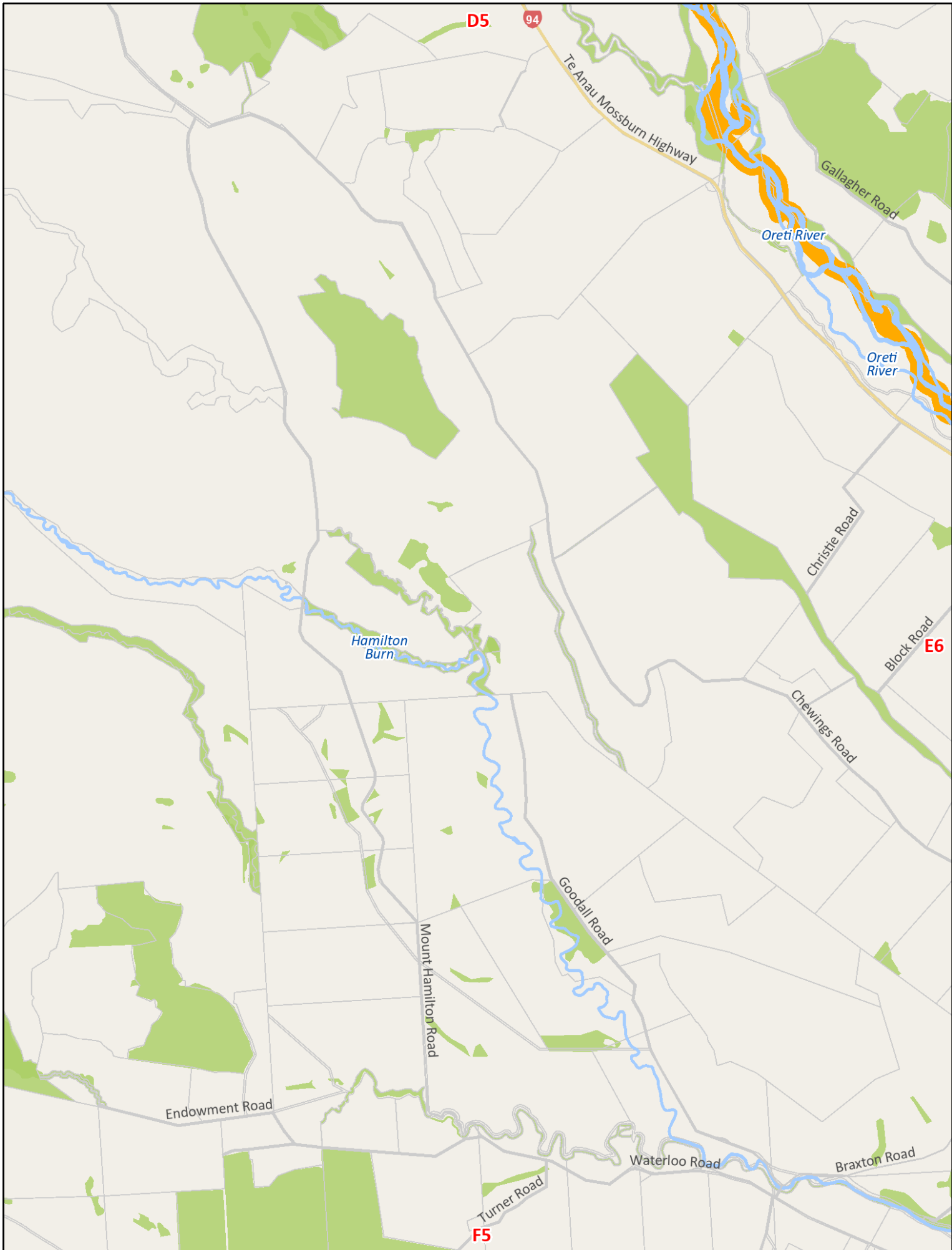


1:50,000

### DISCLAIMER

Environment Southland uses reasonable endeavours but does not warrant that this information is current, complete or accurate. Professional or specialist advice should be obtained before taking or refraining from taking any action on the basis of this information. To the extent permitted by law, Environment Southland will not be liable for any loss, liability or costs suffered or incurred as a result of any reliance placed on this information.

DATA SOURCE: ES GIS 2020



### Appendix 2 - Map: E5

- ES Stopbank
- Floodway

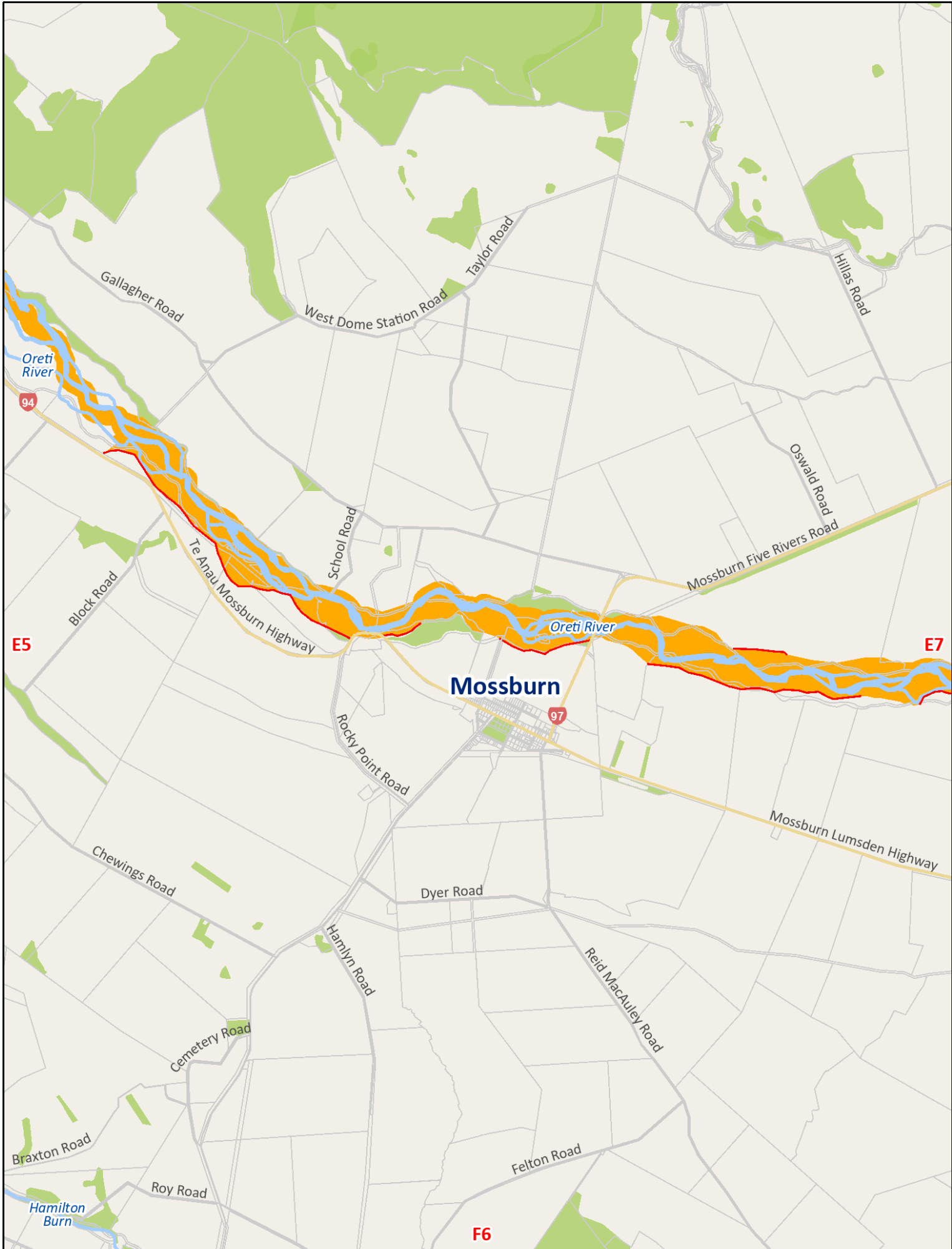


1:50,000

**DISCLAIMER**

Environment Southland uses reasonable endeavours but does not warrant that this information is current, complete or accurate. Professional or specialist advice should be obtained before taking or refraining from taking any action on the basis of this information. To the extent permitted by law, Environment Southland will not be liable for any loss, liability or costs suffered or incurred as a result of any reliance placed on this information.

DATA SOURCE: ES GIS 2020



## Appendix 2 - Map: E6

- ES Stopbank
- Floodway

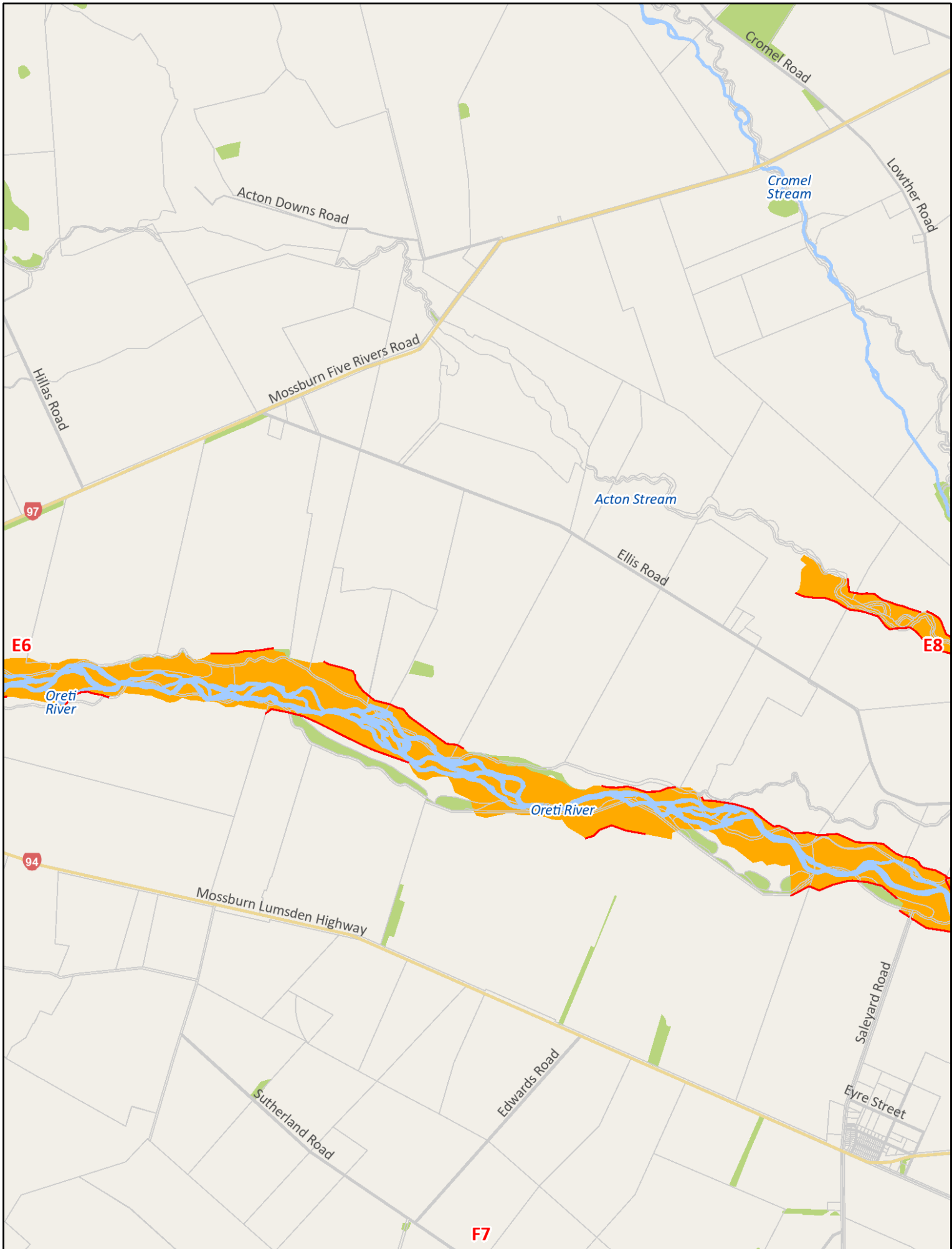


1:50,000

### DISCLAIMER

Environment Southland uses reasonable endeavours but does not warrant that this information is current, complete or accurate. Professional or specialist advice should be obtained before taking or refraining from taking any action on the basis of this information. To the extent permitted by law, Environment Southland will not be liable for any loss, liability or costs suffered or incurred as a result of any reliance placed on this information.

DATA SOURCE: ES GIS 2020



### Appendix 2 - Map: E7

- ES Stopbank
- Floodway

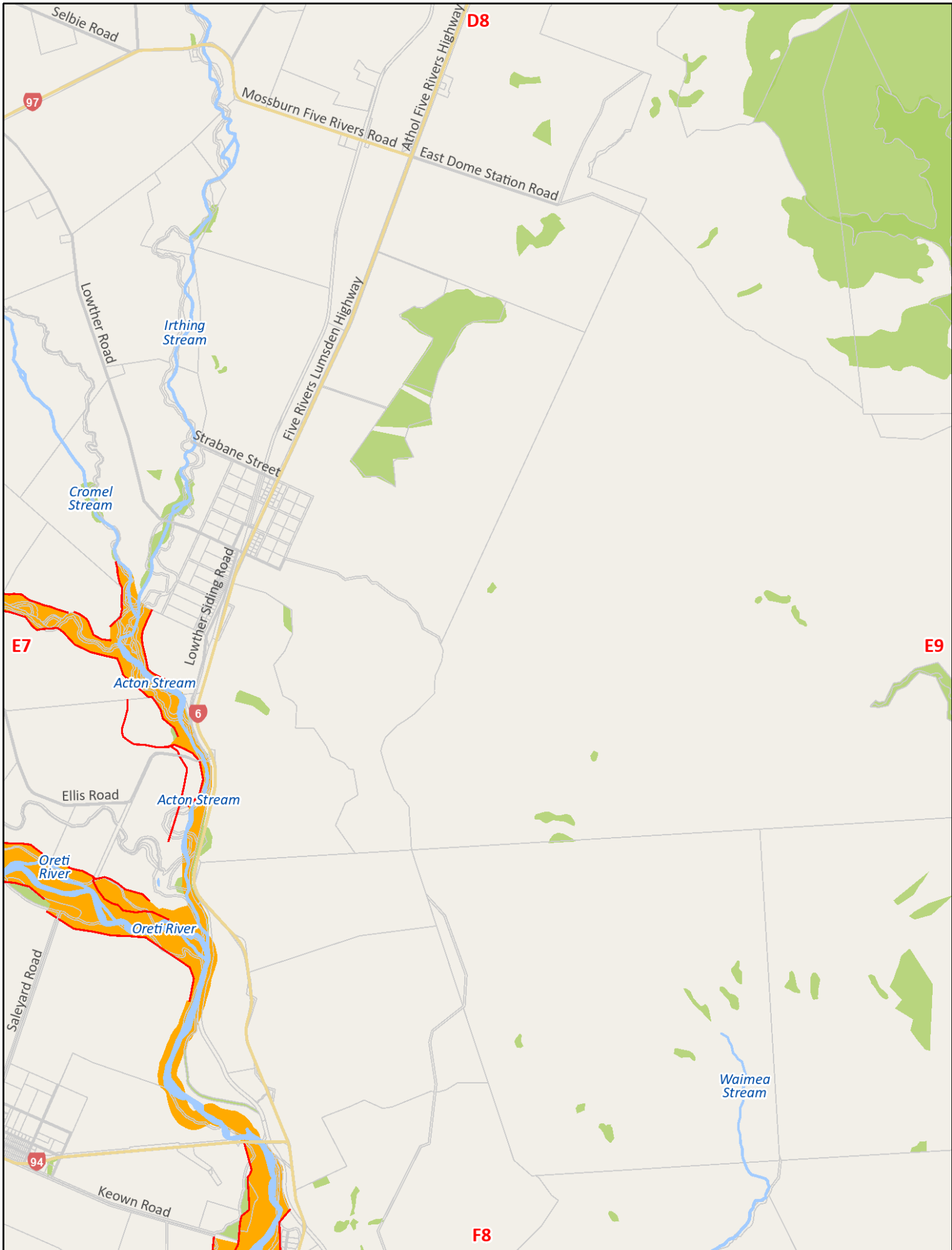


1:50,000

**DISCLAIMER**

Environment Southland uses reasonable endeavours but does not warrant that this information is current, complete or accurate. Professional or specialist advice should be obtained before taking or refraining from taking any action on the basis of this information. To the extent permitted by law, Environment Southland will not be liable for any loss, liability or costs suffered or incurred as a result of any reliance placed on this information.

DATA SOURCE: ES GIS 2020



### Appendix 2 - Map: E8

- ES Stopbank
- Floodway
- ES Drainage Network



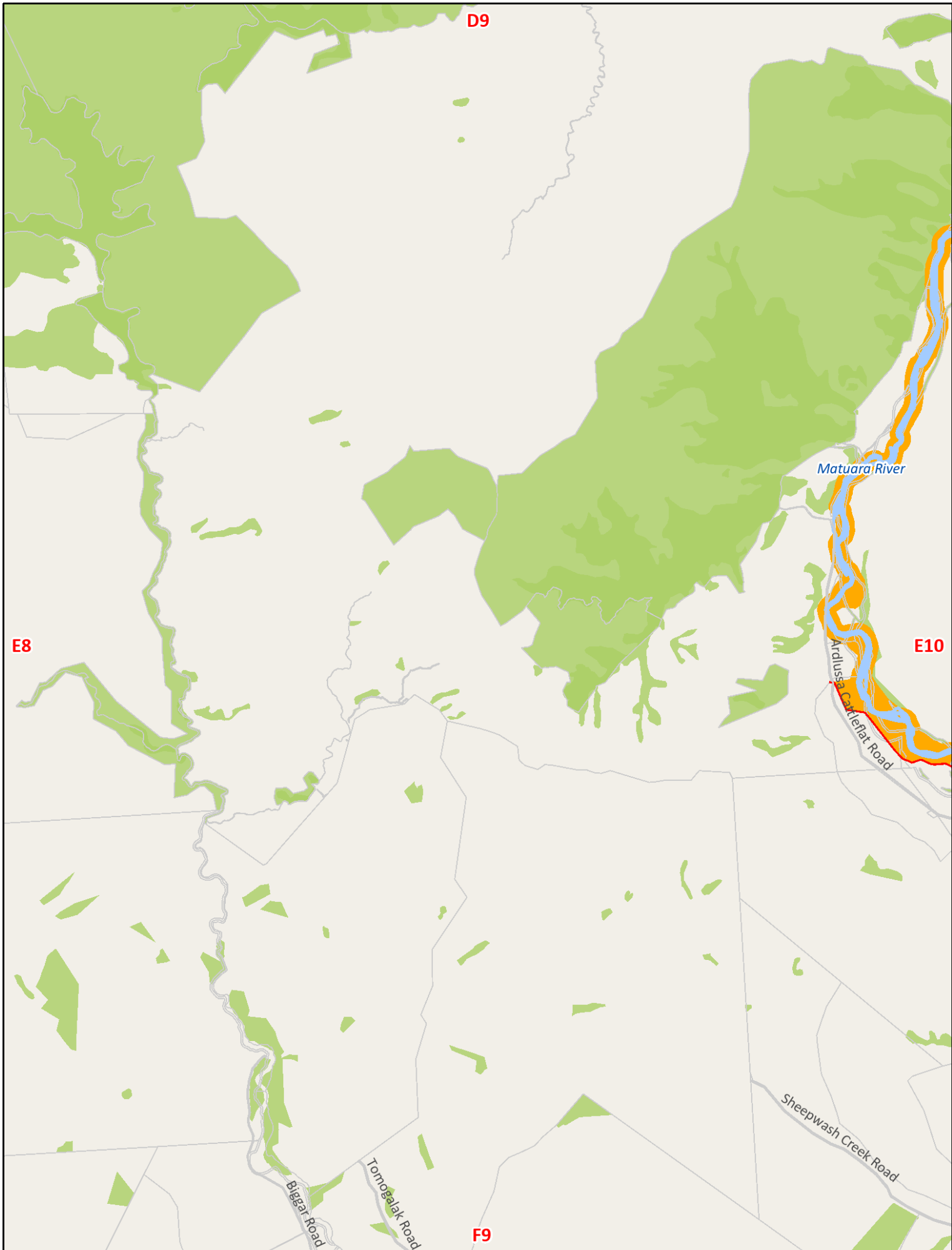
1:50,000

**DISCLAIMER**

Environment Southland uses reasonable endeavours but does not warrant that this information is current, complete or accurate. Professional or specialist advice should be obtained before taking or refraining from taking any action on the basis of this information. To the extent permitted by law, Environment Southland will not be liable for any loss, liability or costs suffered or incurred as a result of any reliance placed on this information.

DATA SOURCE: ES GIS 2020





### Appendix 2 - Map: E9

- ES Stopbank
- Floodway

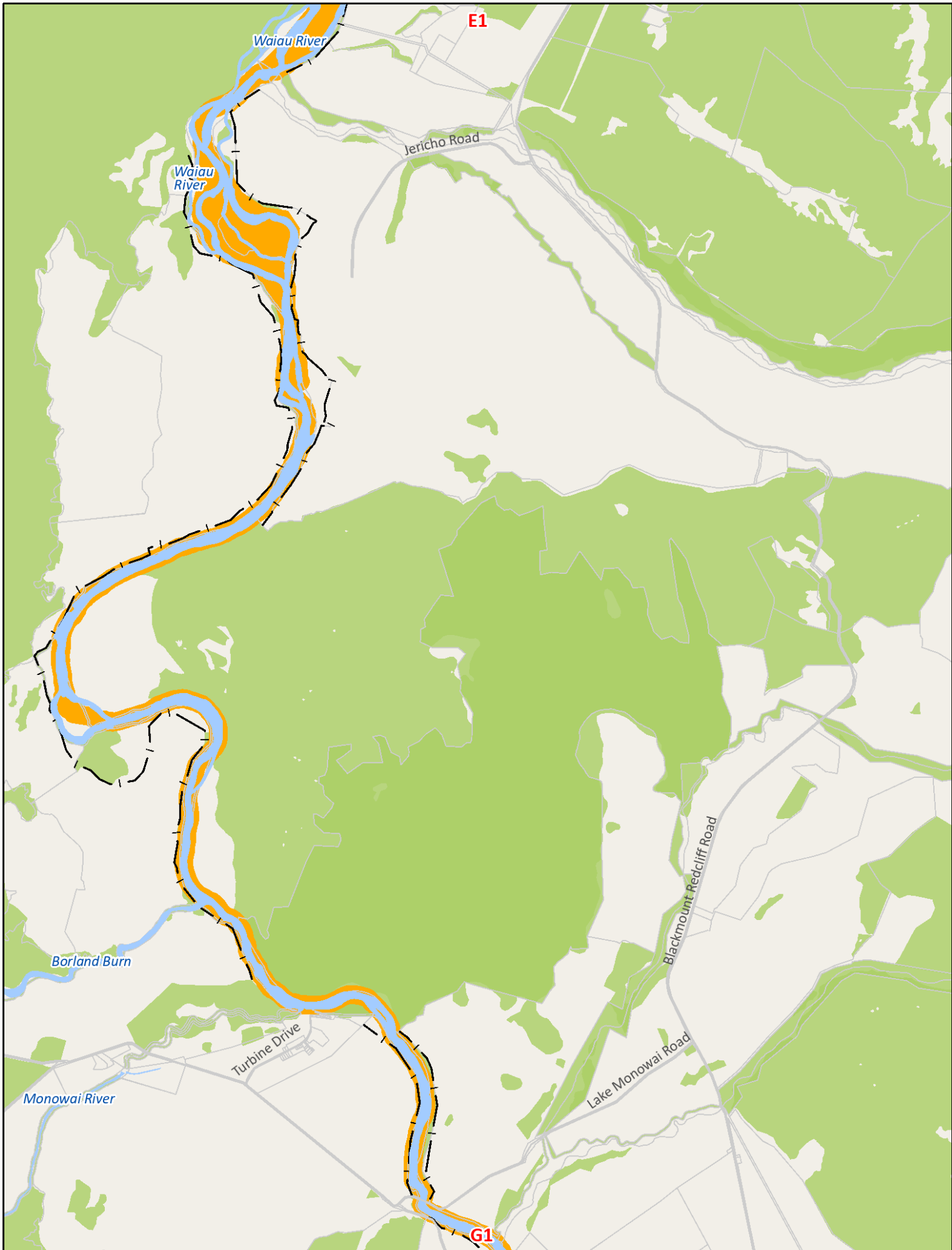


1:50,000



**DISCLAIMER**

Environment Southland uses reasonable endeavours but does not warrant that this information is current, complete or accurate. Professional or specialist advice should be obtained before taking or refraining from taking any action on the basis of this information. To the extent permitted by law, Environment Southland will not be liable for any loss, liability or costs suffered or incurred as a result of any reliance placed on this information.

DATA SOURCE: ES GIS 2020



**Appendix 2 - Map: F1**

-  Fence Line
-  Floodway

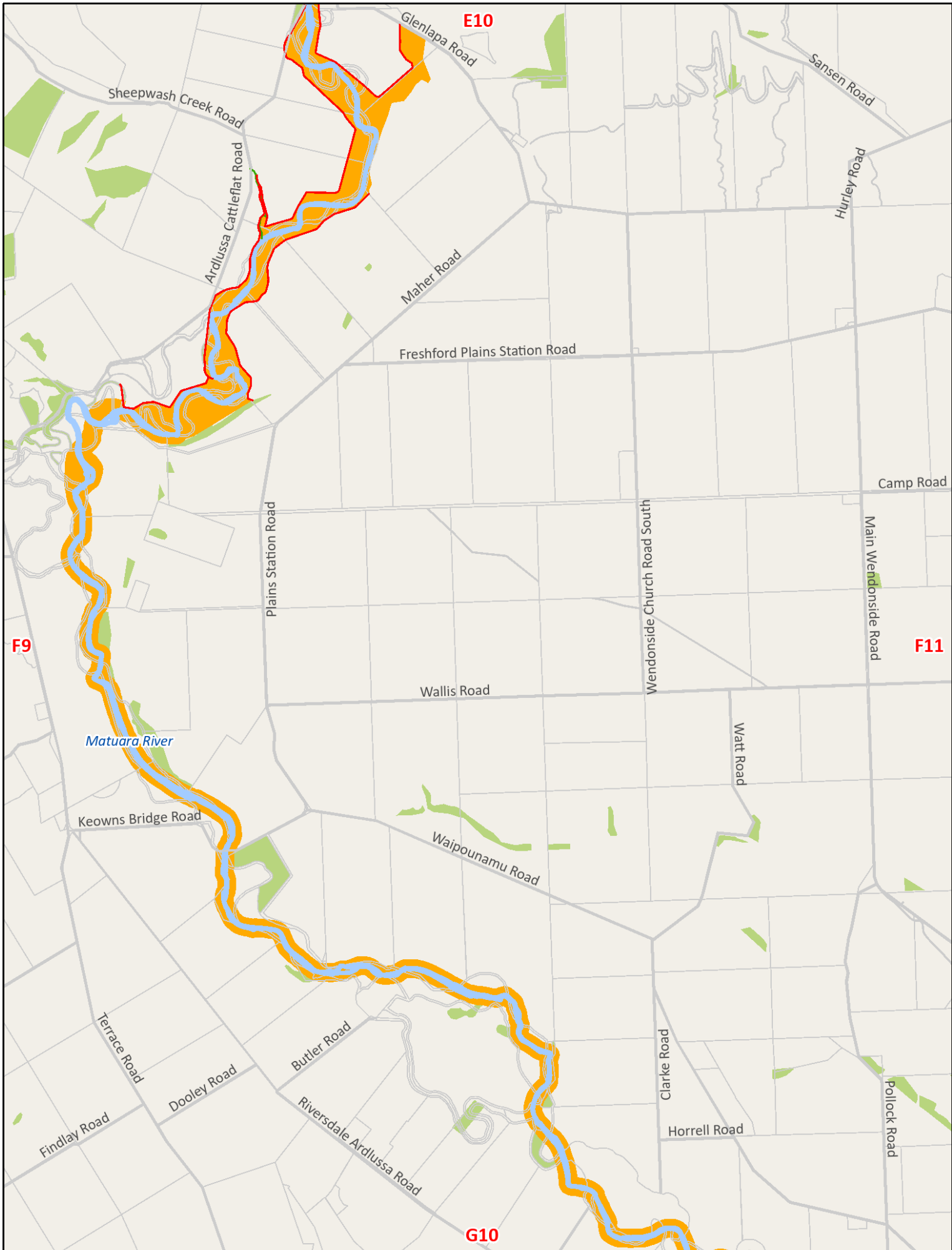


1:50,000

**DISCLAIMER**

Environment Southland uses reasonable endeavours but does not warrant that this information is current, complete or accurate. Professional or specialist advice should be obtained before taking or refraining from taking any action on the basis of this information. To the extent permitted by law, Environment Southland will not be liable for any loss, liability or costs suffered or incurred as a result of any reliance placed on this information.

DATA SOURCE: ES GIS 2020



### Appendix 2 - Map: F10

- ES Stopbank
- Floodway
- ES Drainage Network



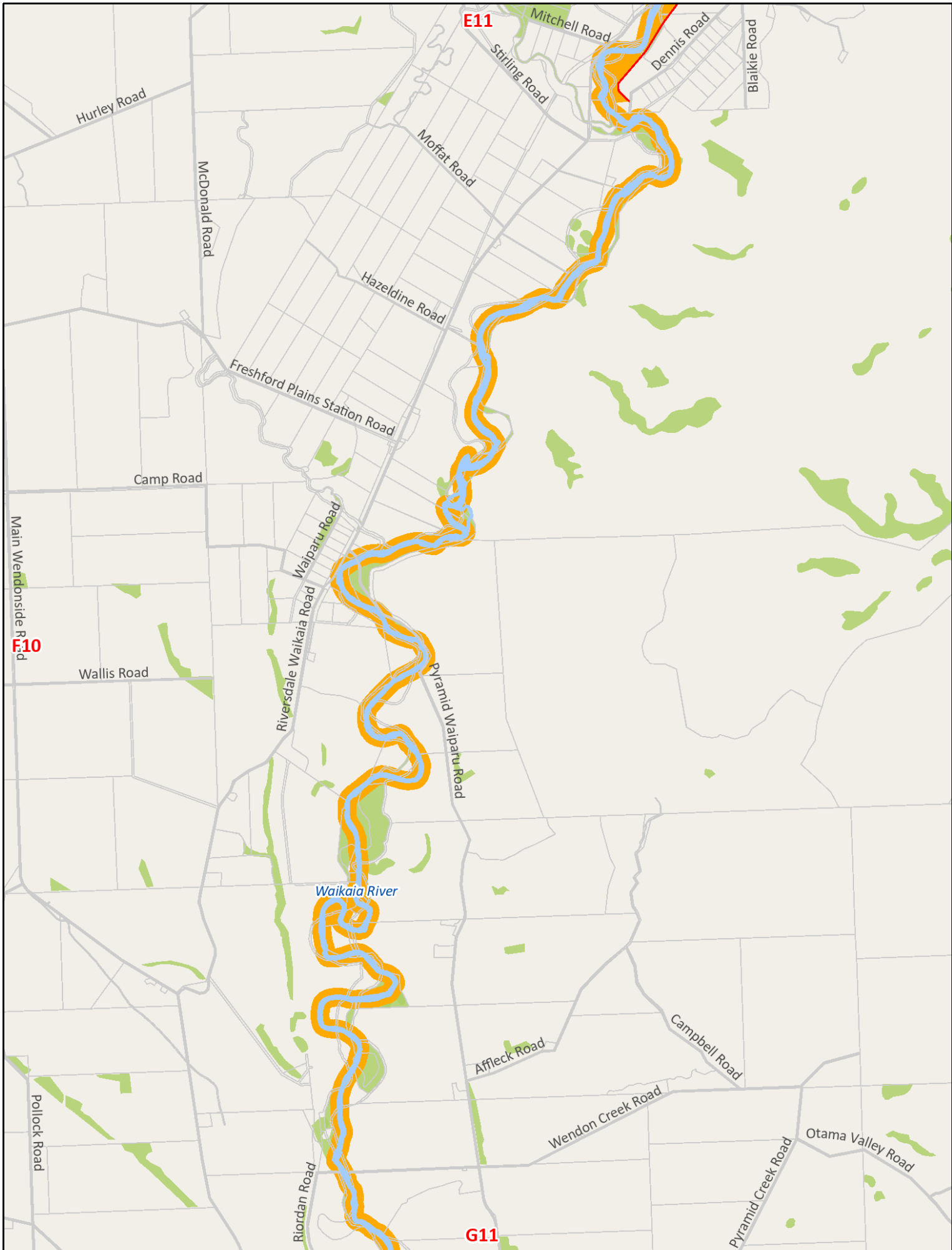
1:50,000

**DISCLAIMER**  
 Environment Southland uses reasonable endeavours but does not warrant that this information is current, complete or accurate. Professional or specialist advice should be obtained before taking or refraining from taking any action on the basis of this information. To the extent permitted by law, Environment Southland will not be liable for any loss, liability or costs suffered or incurred as a result of any reliance placed on this information.

DATA SOURCE: ES GIS 2020







### Appendix 2 - Map: F11

- ES Stopbank
- Floodway

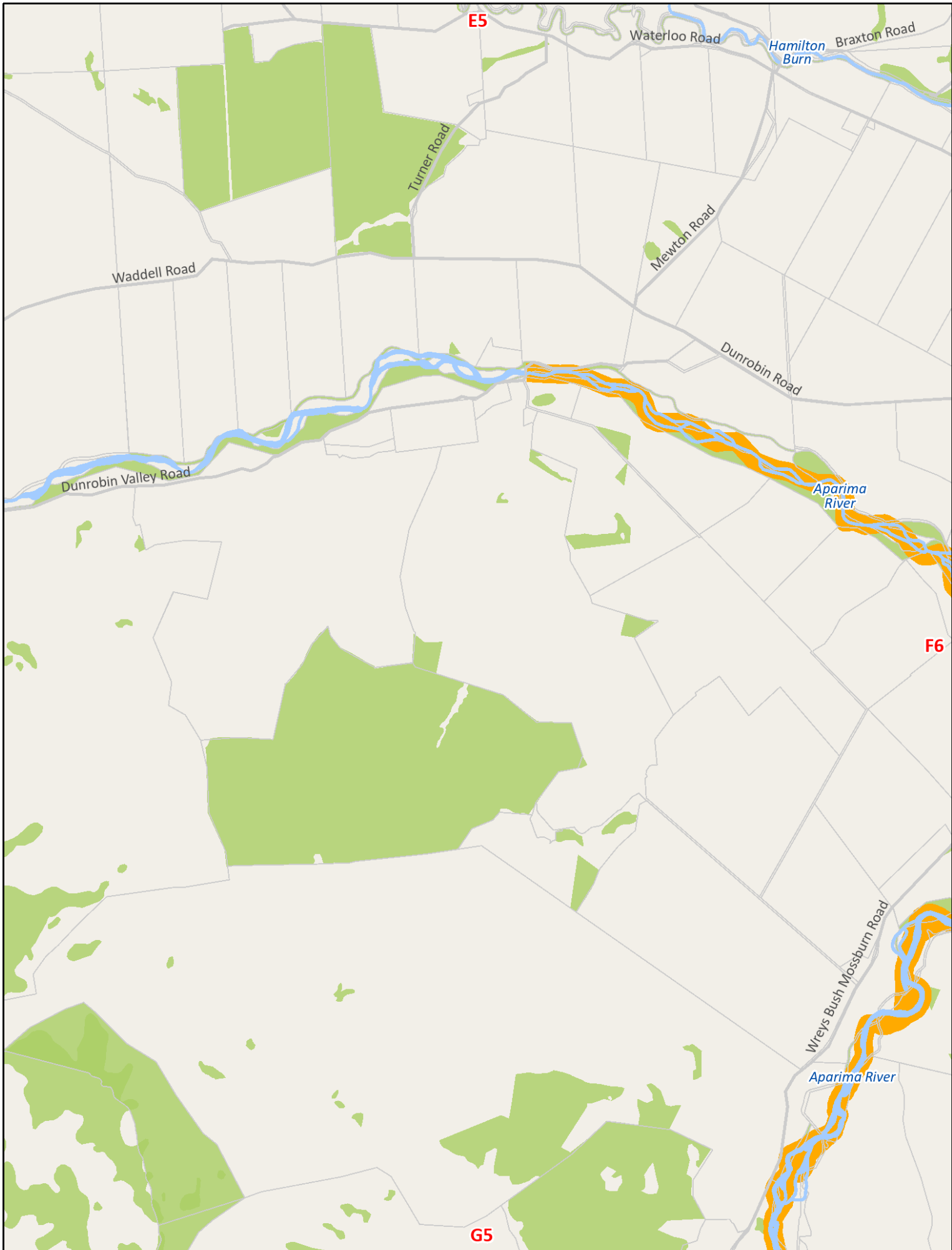


1:50,000

**DISCLAIMER**

Environment Southland uses reasonable endeavours but does not warrant that this information is current, complete or accurate. Professional or specialist advice should be obtained before taking or refraining from taking any action on the basis of this information. To the extent permitted by law, Environment Southland will not be liable for any loss, liability or costs suffered or incurred as a result of any reliance placed on this information.

DATA SOURCE: ES GIS 2020



**Appendix 2 - Map: F5**

 Floodway

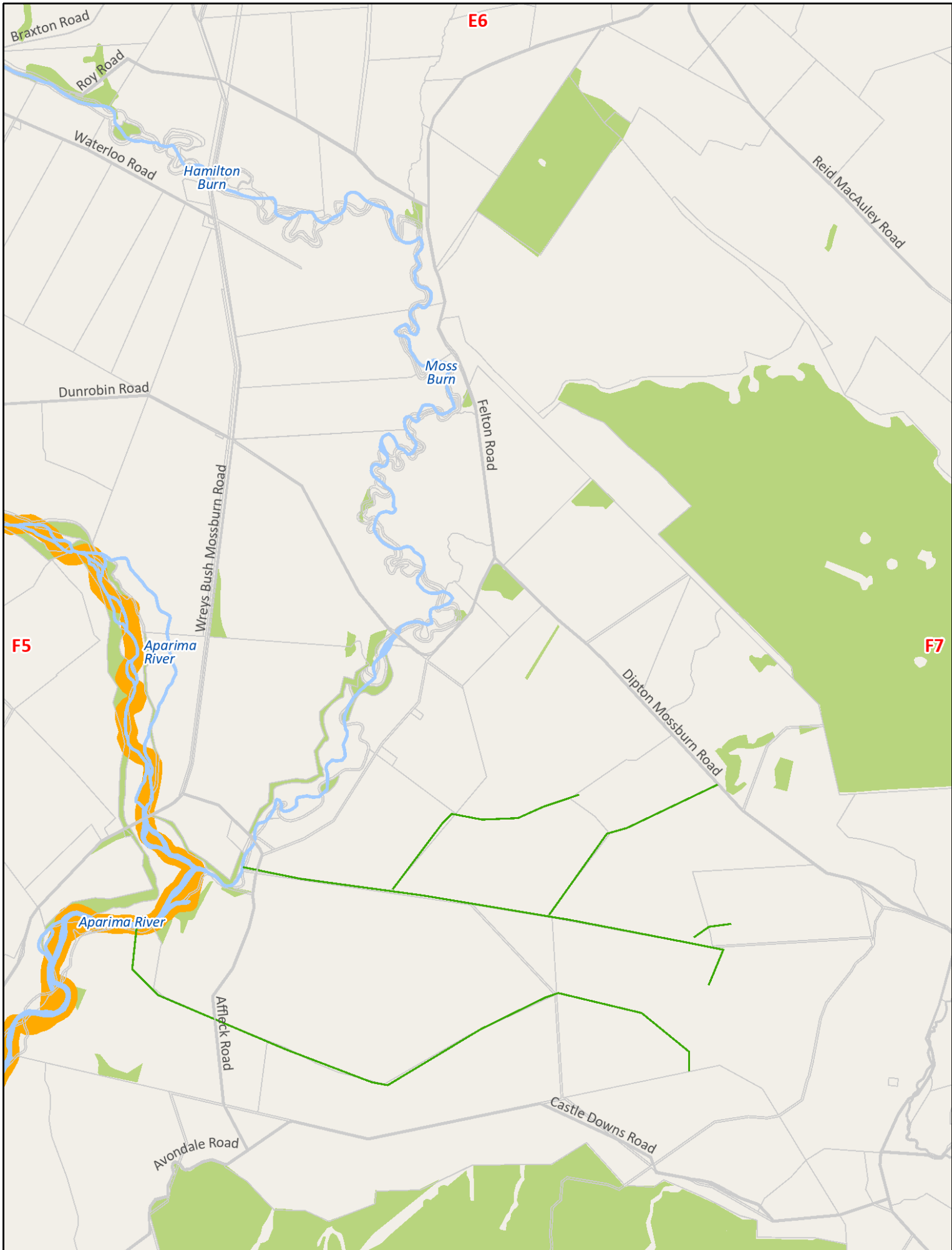


1:50,000

**DISCLAIMER**

Environment Southland uses reasonable endeavours but does not warrant that this information is current, complete or accurate. Professional or specialist advice should be obtained before taking or refraining from taking any action on the basis of this information. To the extent permitted by law, Environment Southland will not be liable for any loss, liability or costs suffered or incurred as a result of any reliance placed on this information.

DATA SOURCE: ES GIS 2020



### Appendix 2 - Map: F6

- ES Drainage Network
- Floodway

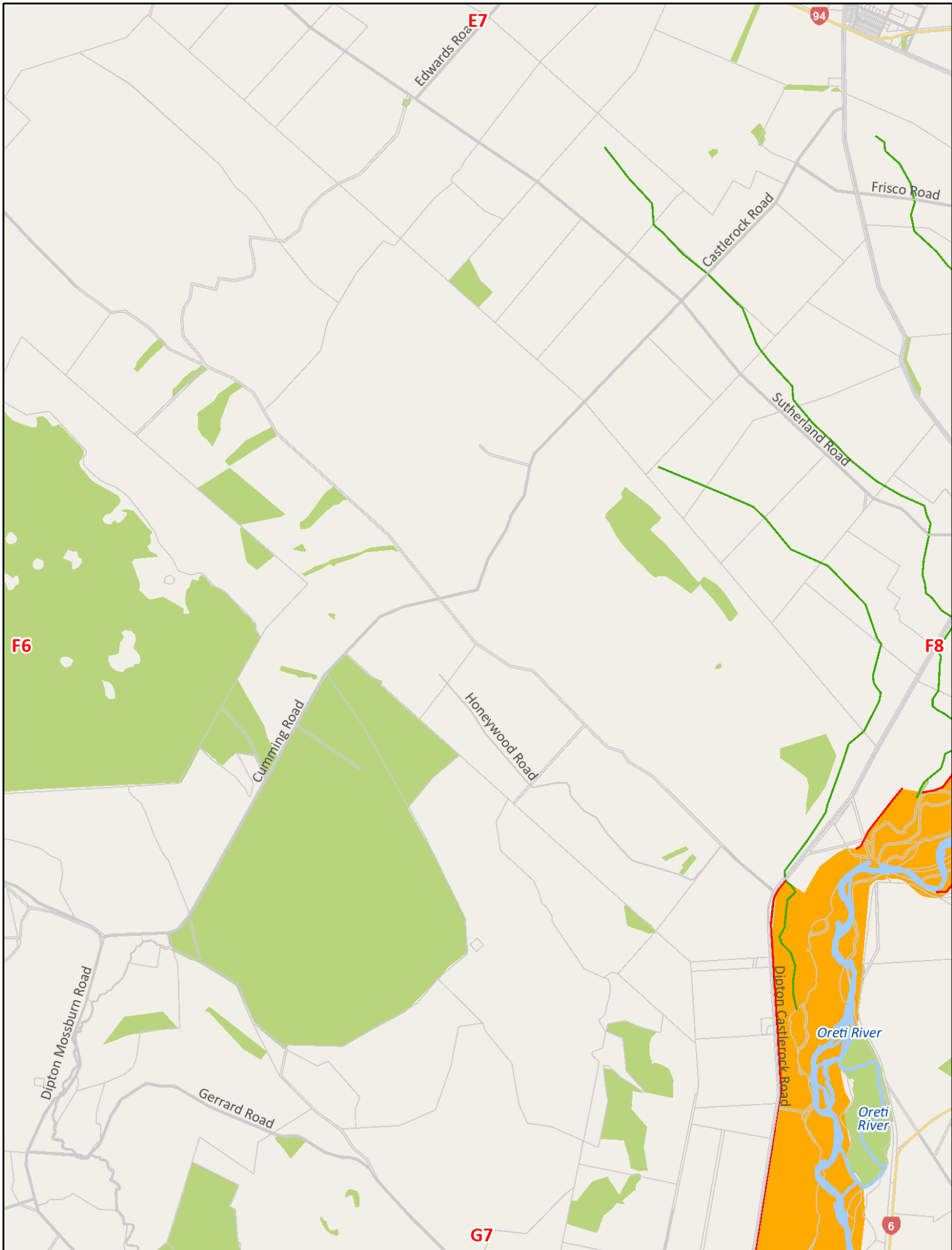


1:50,000

**DISCLAIMER**

Environment Southland uses reasonable endeavours but does not warrant that this information is current, complete or accurate. Professional or specialist advice should be obtained before taking or refraining from taking any action on the basis of this information. To the extent permitted by law, Environment Southland will not be liable for any loss, liability or costs suffered or incurred as a result of any reliance placed on this information.

DATA SOURCE: ES GIS 2020



### Appendix 2 - Map: F7

- ES Stopbank
- Floodway
- ES Drainage Network



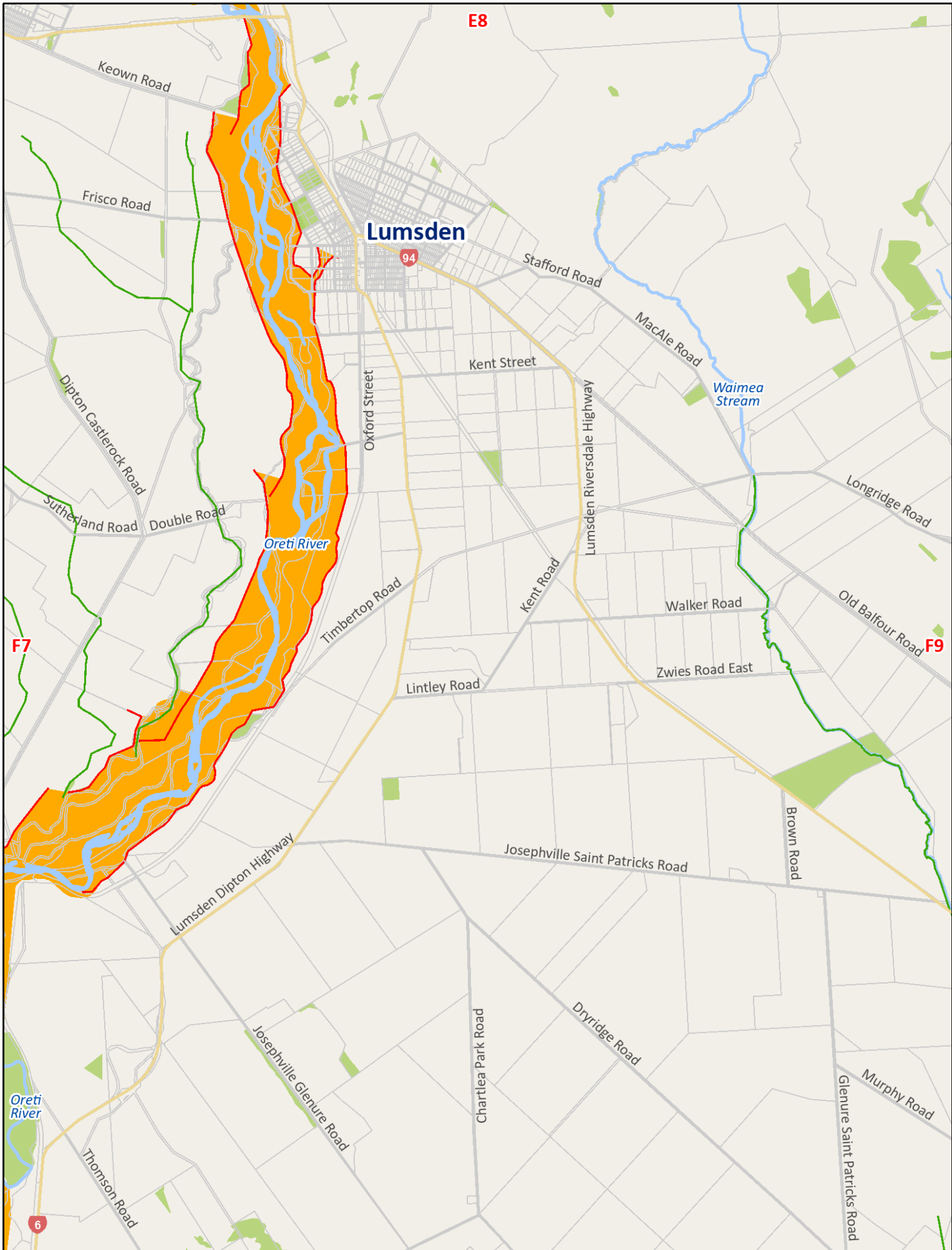
1:50,000

**DISCLAIMER**

Environment Southland uses reasonable endeavours but does not warrant that this information is current, complete or accurate. Professional or specialist advice should be obtained before taking or refraining from taking any action on the basis of this information. To the extent permitted by law, Environment Southland will not be liable for any loss, liability or costs suffered or incurred as a result of any reliance placed on this information.

DATA SOURCE: ES GIS 2020





### Appendix 2 - Map: F8

- ES Stopbank
- Floodway
- ES Drainage Network

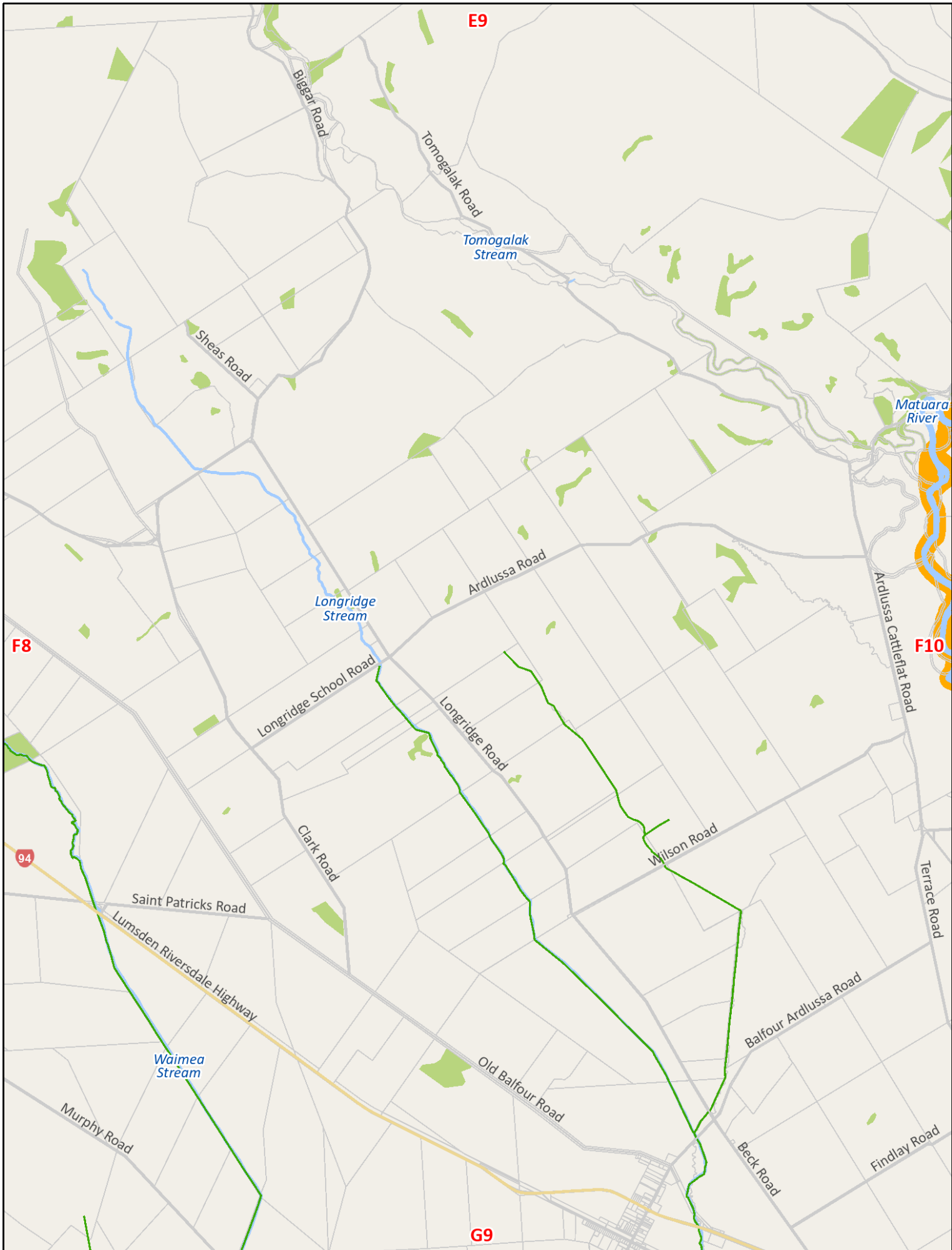


1:50,000

**DISCLAIMER**

Environment Southland uses reasonable endeavours but does not warrant that this information is current, complete or accurate. Professional or specialist advice should be obtained before taking or refraining from taking any action on the basis of this information. To the extent permitted by law, Environment Southland will not be liable for any loss, liability or costs suffered or incurred as a result of any reliance placed on this information.

DATA SOURCE: ES GIS 2020



### Appendix 2 - Map: F9

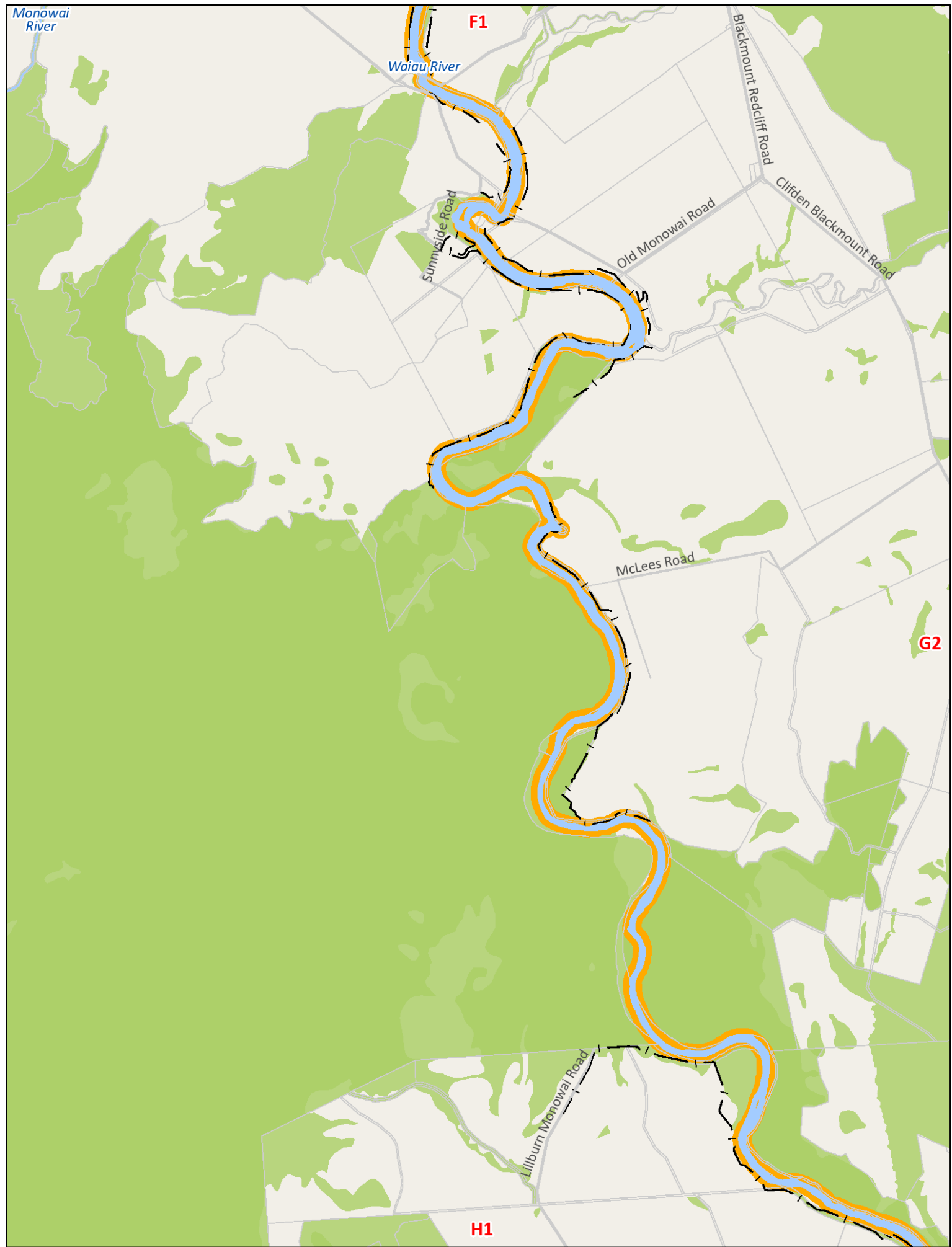
- ES Drainage Network
- Floodway





1:50,000

**DISCLAIMER**  
 Environment Southland uses reasonable endeavours but does not warrant that this information is current, complete or accurate. Professional or specialist advice should be obtained before taking or refraining from taking any action on the basis of this information. To the extent permitted by law, Environment Southland will not be liable for any loss, liability or costs suffered or incurred as a result of any reliance placed on this information.

DATA SOURCE: ES GIS 2020



**Appendix 2 - Map: G1**

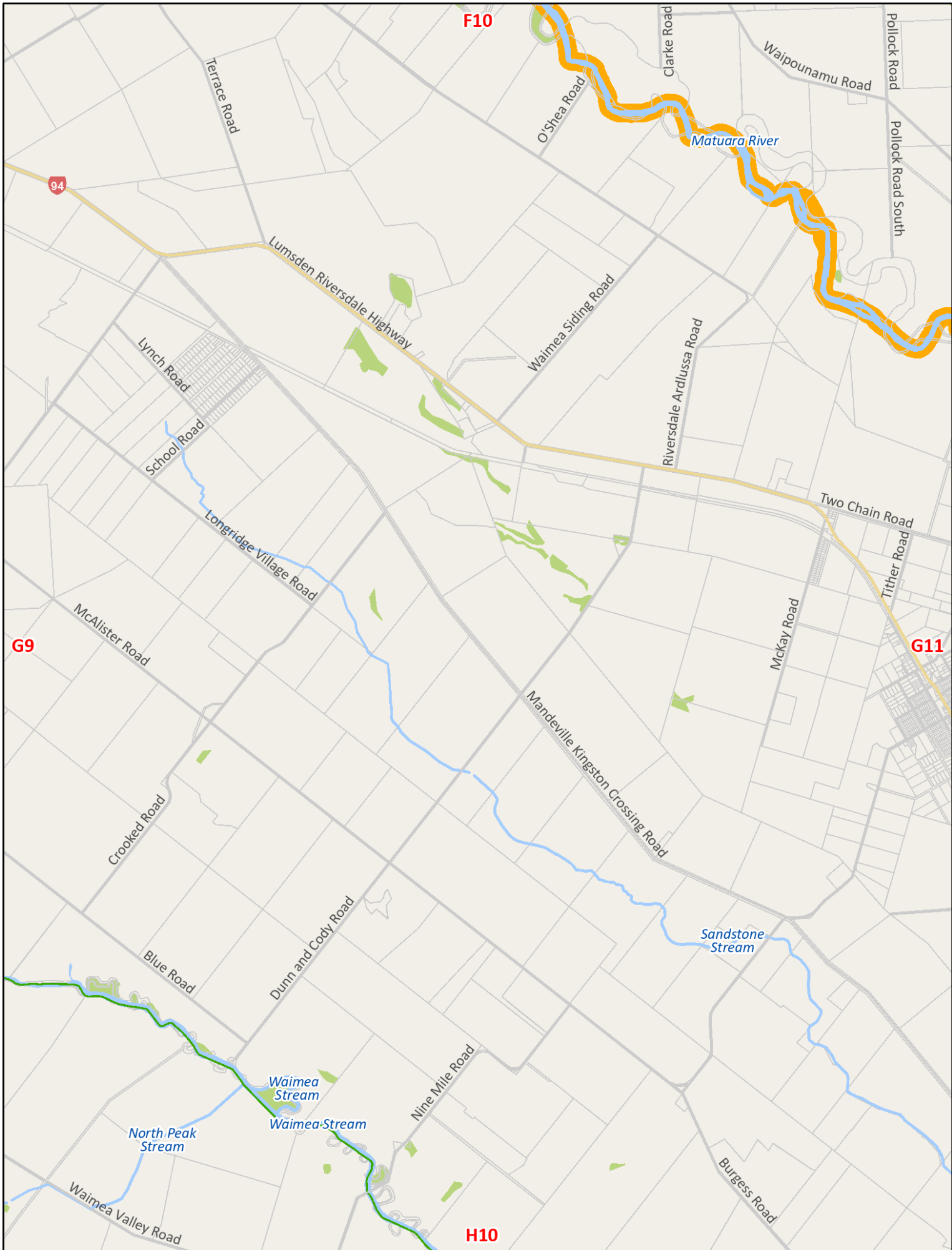
-  Fence Line
-  Floodway



1:50,000

**DISCLAIMER**  
 Environment Southland uses reasonable endeavours but does not warrant that this information is current, complete or accurate. Professional or specialist advice should be obtained before taking or refraining from taking any action on the basis of this information. To the extent permitted by law, Environment Southland will not be liable for any loss, liability or costs suffered or incurred as a result of any reliance placed on this information.

DATA SOURCE: ES GIS 2020



### Appendix 2 - Map: G10

- ES Drainage Network
- Floodway



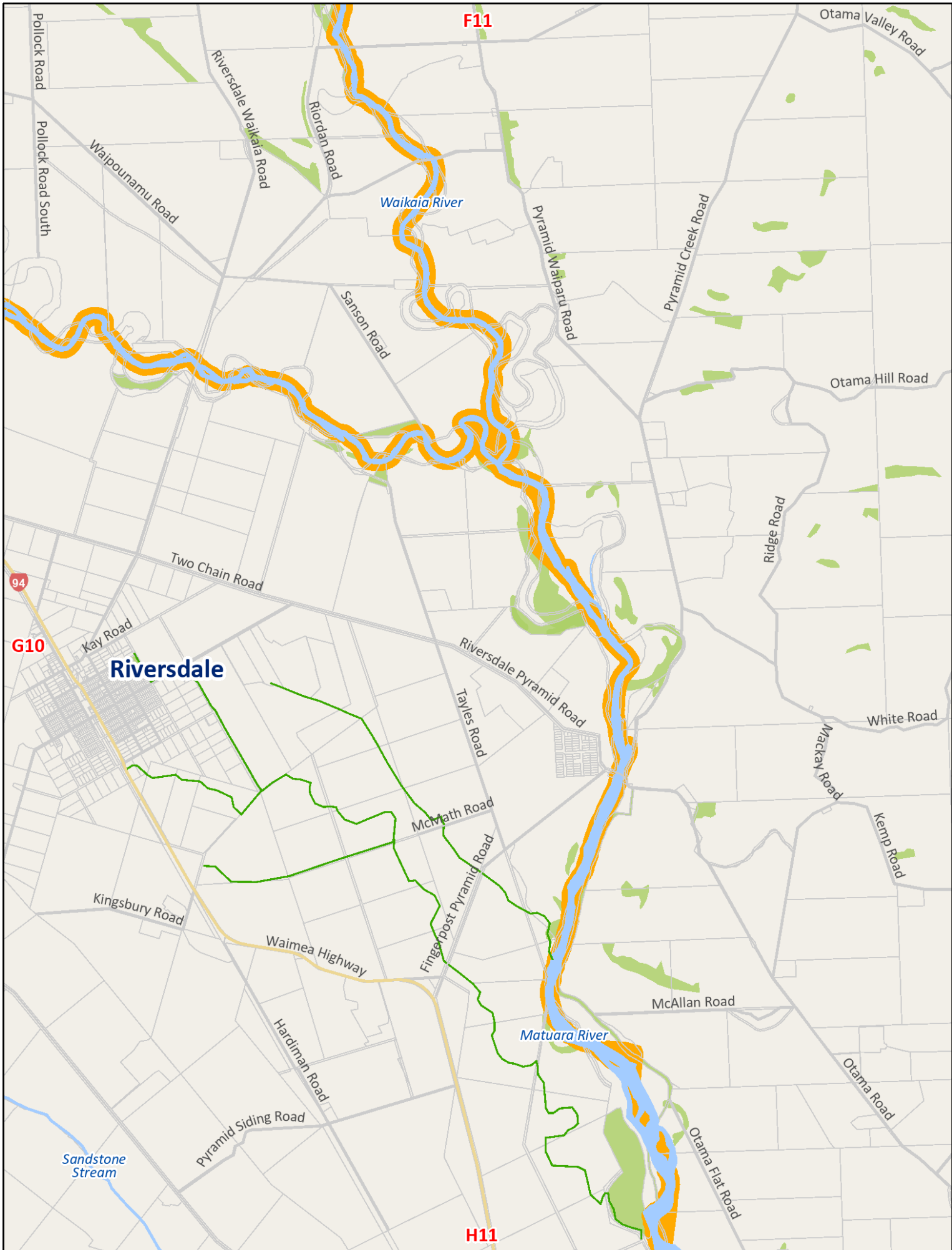
1:50,000

**DISCLAIMER**

Environment Southland uses reasonable endeavours but does not warrant that this information is current, complete or accurate. Professional or specialist advice should be obtained before taking or refraining from taking any action on the basis of this information. To the extent permitted by law, Environment Southland will not be liable for any loss, liability or costs suffered or incurred as a result of any reliance placed on this information.

DATA SOURCE: ES GIS 2020





## Appendix 2 - Map: G11

- ES Drainage Network
- Floodway

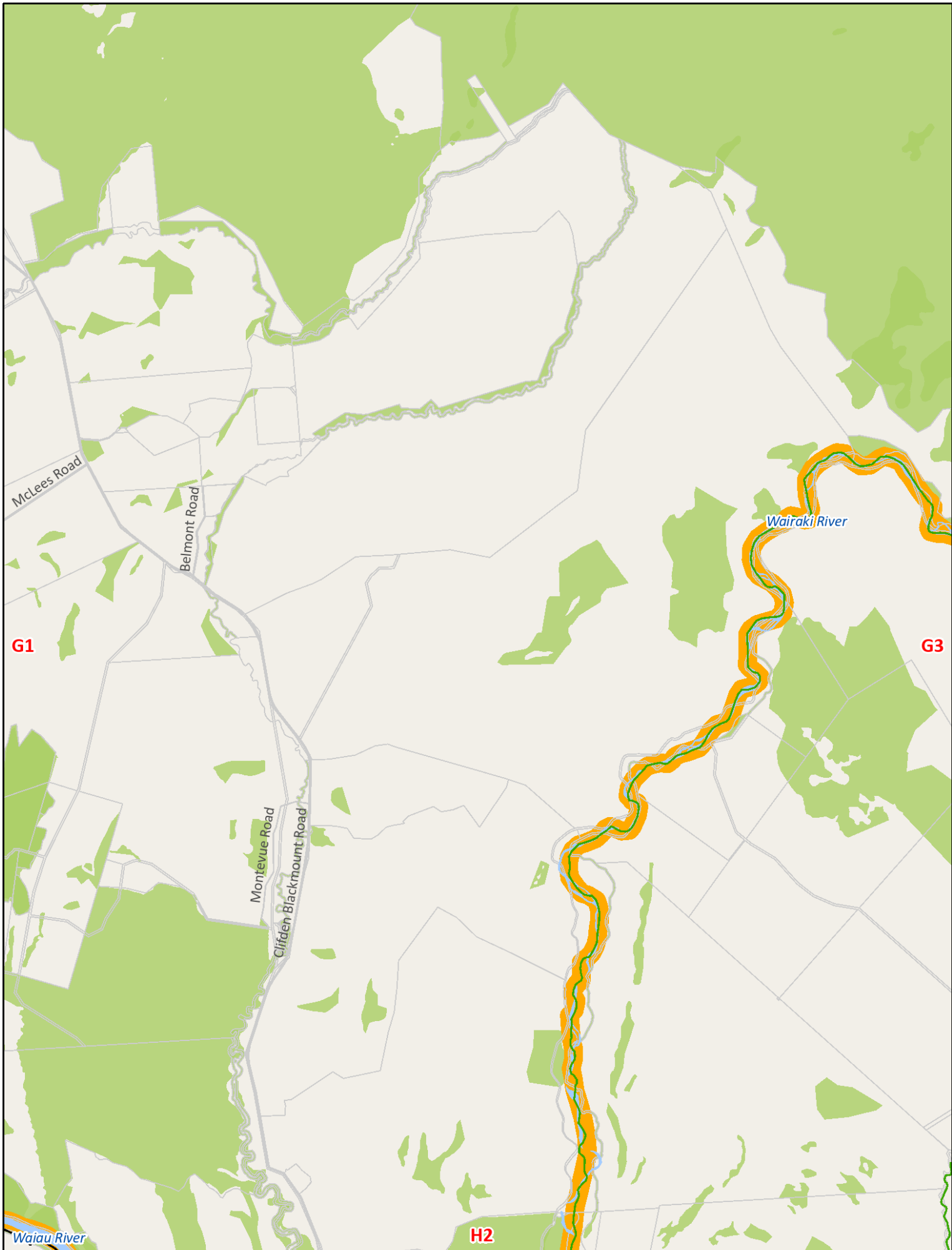


1:50,000

### DISCLAIMER

Environment Southland uses reasonable endeavours but does not warrant that this information is current, complete or accurate. Professional or specialist advice should be obtained before taking or refraining from taking any action on the basis of this information. To the extent permitted by law, Environment Southland will not be liable for any loss, liability or costs suffered or incurred as a result of any reliance placed on this information.

DATA SOURCE: ES GIS 2020



## Appendix 2 - Map: G2

- ES Drainage Network
- Floodway
- Fence Line

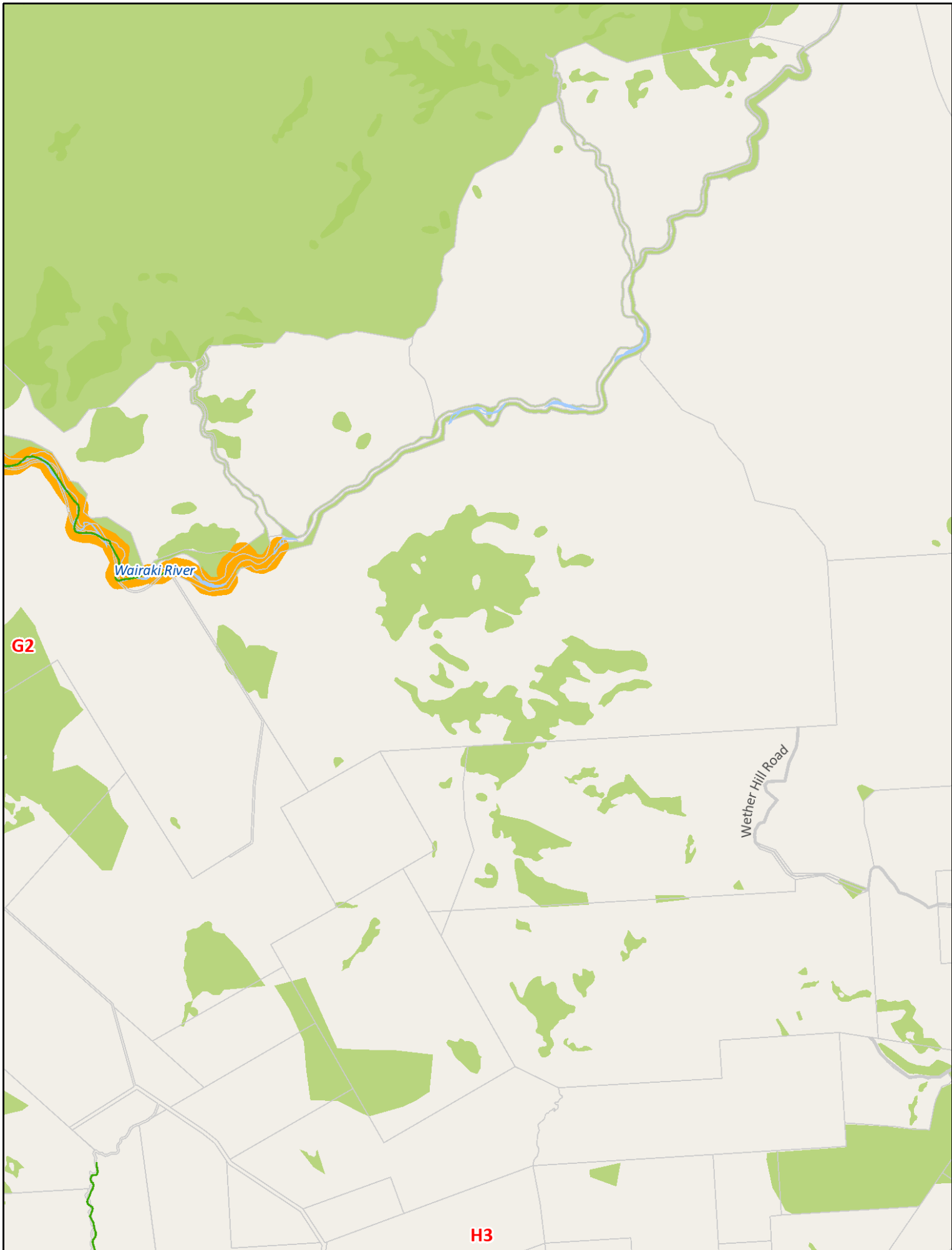


1:50,000

### DISCLAIMER

Environment Southland uses reasonable endeavours but does not warrant that this information is current, complete or accurate. Professional or specialist advice should be obtained before taking or refraining from taking any action on the basis of this information. To the extent permitted by law, Environment Southland will not be liable for any loss, liability or costs suffered or incurred as a result of any reliance placed on this information.

DATA SOURCE: ES GIS 2020



### Appendix 2 - Map: G3

- ES Drainage Network
- Floodway

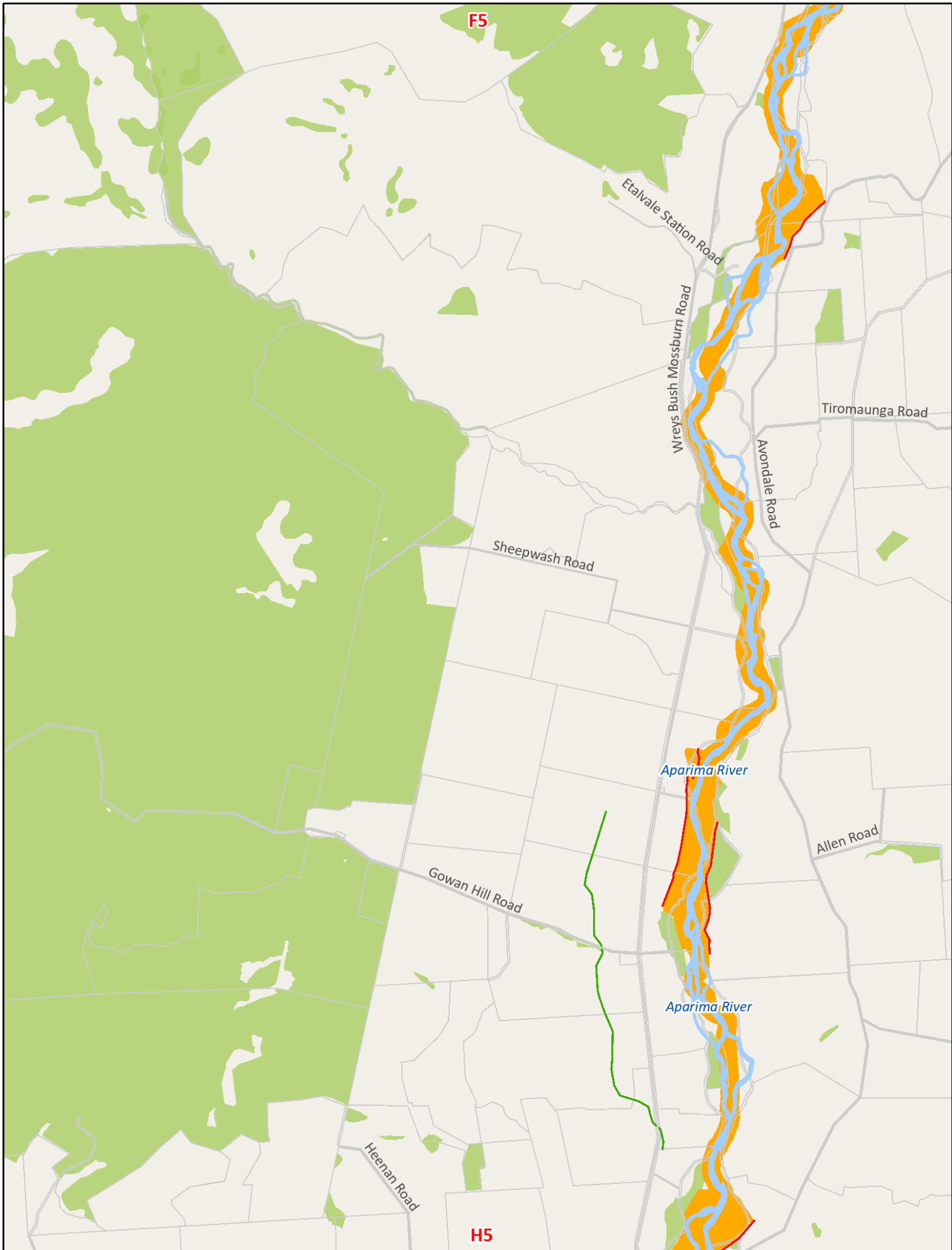


1:50,000

**DISCLAIMER**

Environment Southland uses reasonable endeavours but does not warrant that this information is current, complete or accurate. Professional or specialist advice should be obtained before taking or refraining from taking any action on the basis of this information. To the extent permitted by law, Environment Southland will not be liable for any loss, liability or costs suffered or incurred as a result of any reliance placed on this information.

DATA SOURCE: ES GIS 2020



## Appendix 2 - Map: G5

- ES Stopbank
- Floodway
- ES Drainage Network

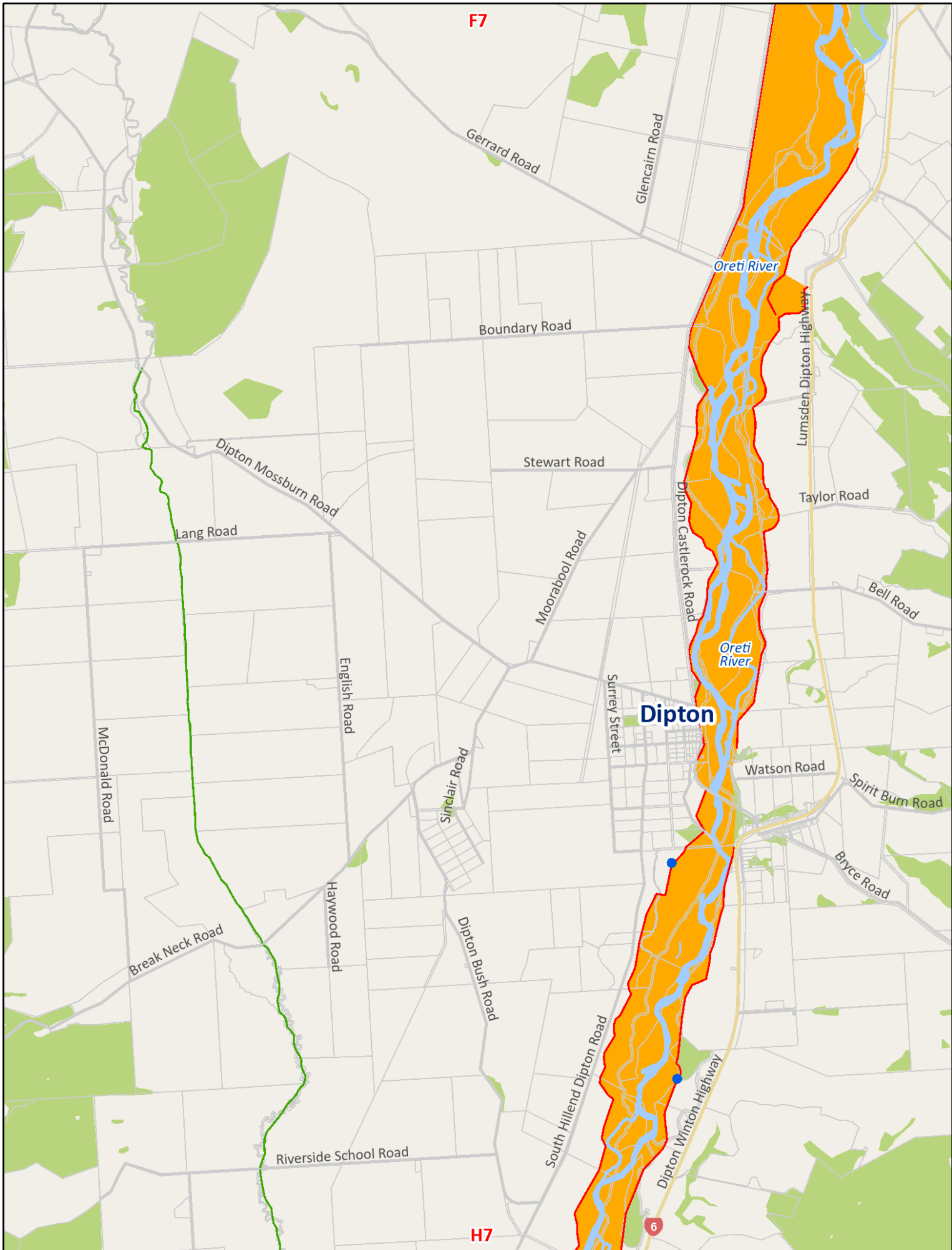


1:50,000

### DISCLAIMER

Environment Southland uses reasonable endeavours but does not warrant that this information is current, complete or accurate. Professional or specialist advice should be obtained before taking or refraining from taking any action on the basis of this information. To the extent permitted by law, Environment Southland will not be liable for any loss, liability or costs suffered or incurred as a result of any reliance placed on this information.

DATA SOURCE: ES GIS 2020



F7

H7



### Appendix 2 - Map: G7

- Flap Gate
- ES Drainage Network
- ES Stopbank
- Floodway

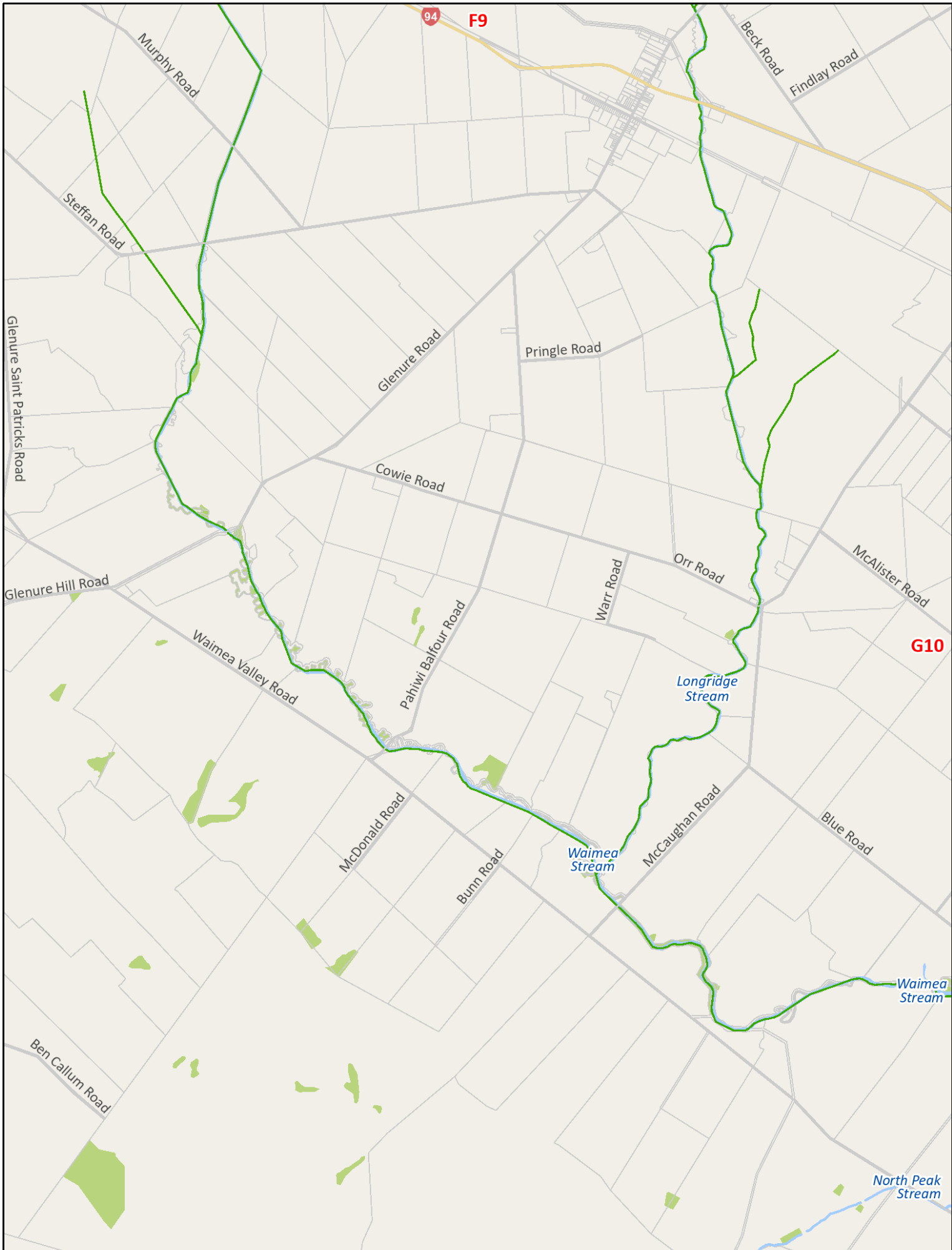


1:50,000


**DISCLAIMER**

Environment Southland uses reasonable endeavours but does not warrant that this information is current, complete or accurate. Professional or specialist advice should be obtained before taking or refraining from taking any action on the basis of this information. To the extent permitted by law, Environment Southland will not be liable for any loss, liability or costs suffered or incurred as a result of any reliance placed on this information.

DATA SOURCE: ES GIS 2020



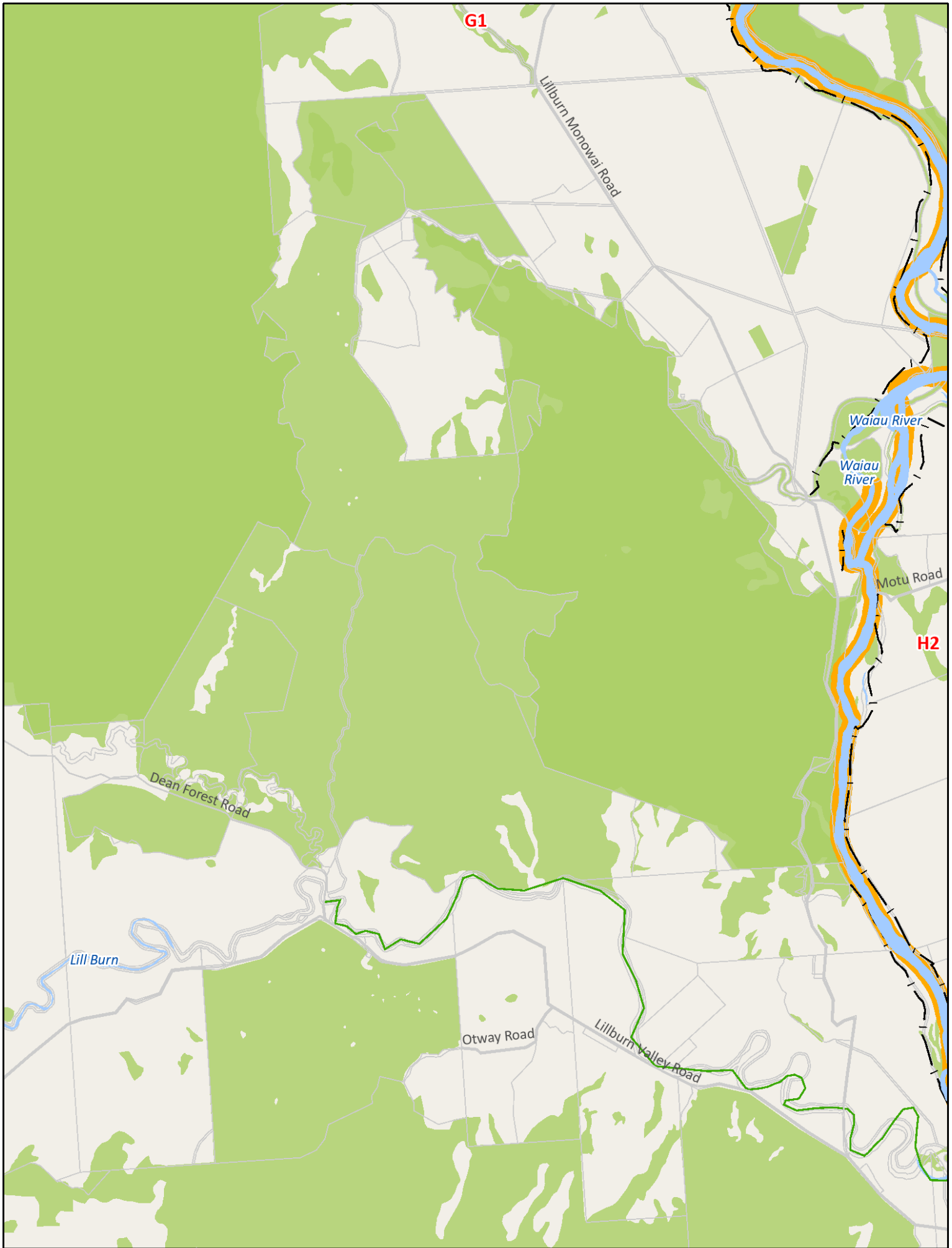
## Appendix 2 - Map: G9

 ES Drainage Network



### DISCLAIMER

Environment Southland uses reasonable endeavours but does not warrant that this information is current, complete or accurate. Professional or specialist advice should be obtained before taking or refraining from taking any action on the basis of this information. To the extent permitted by law, Environment Southland will not be liable for any loss, liability or costs suffered or incurred as a result of any reliance placed on this information.



### Appendix 2 - Map: H1

- ES Drainage Network
- Floodway
- Fence Line

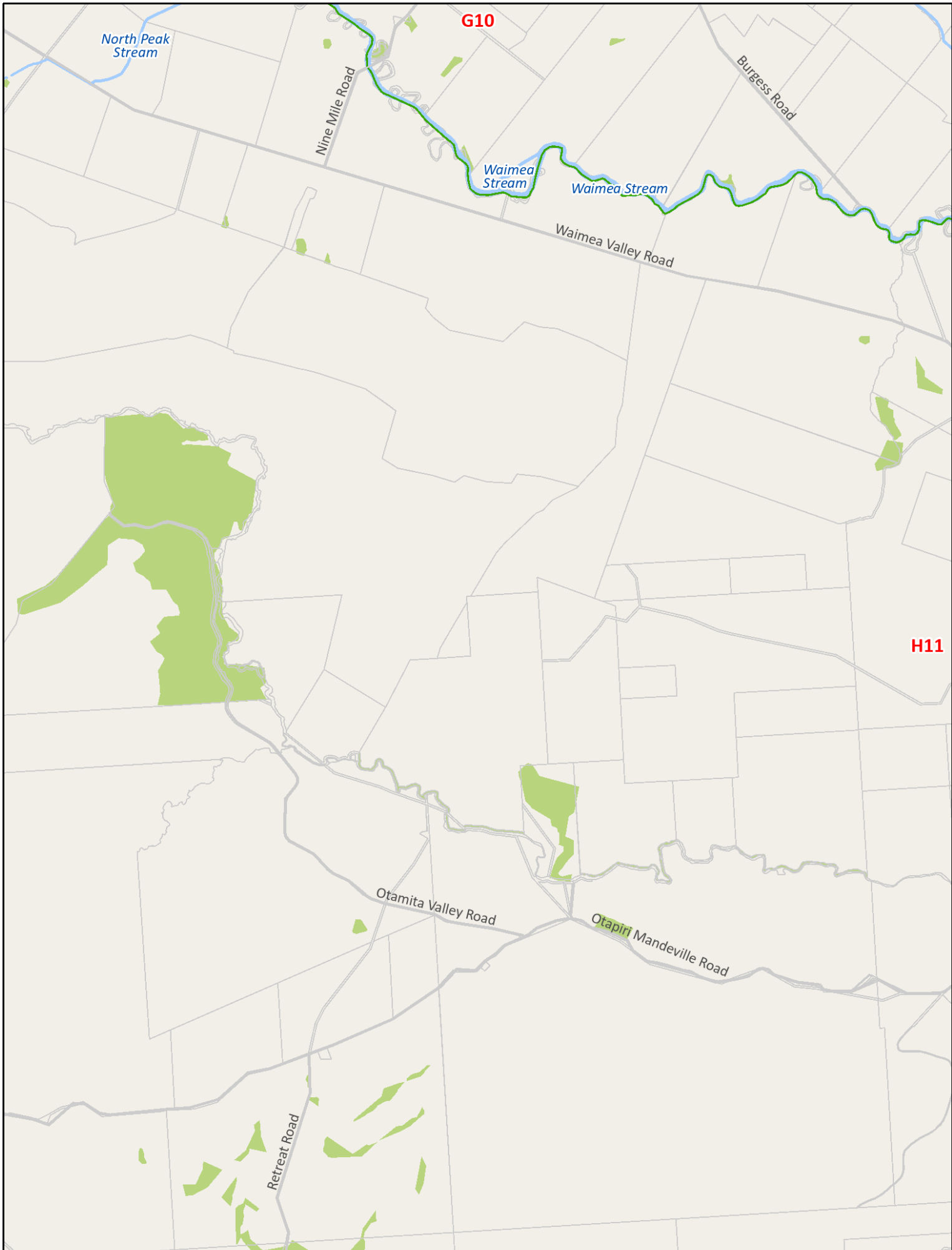


1:50,000

**DISCLAIMER**

Environment Southland uses reasonable endeavours but does not warrant that this information is current, complete or accurate. Professional or specialist advice should be obtained before taking or refraining from taking any action on the basis of this information. To the extent permitted by law, Environment Southland will not be liable for any loss, liability or costs suffered or incurred as a result of any reliance placed on this information.

DATA SOURCE: ES GIS 2020



G10

H11

**Appendix 2 - Map: H10**

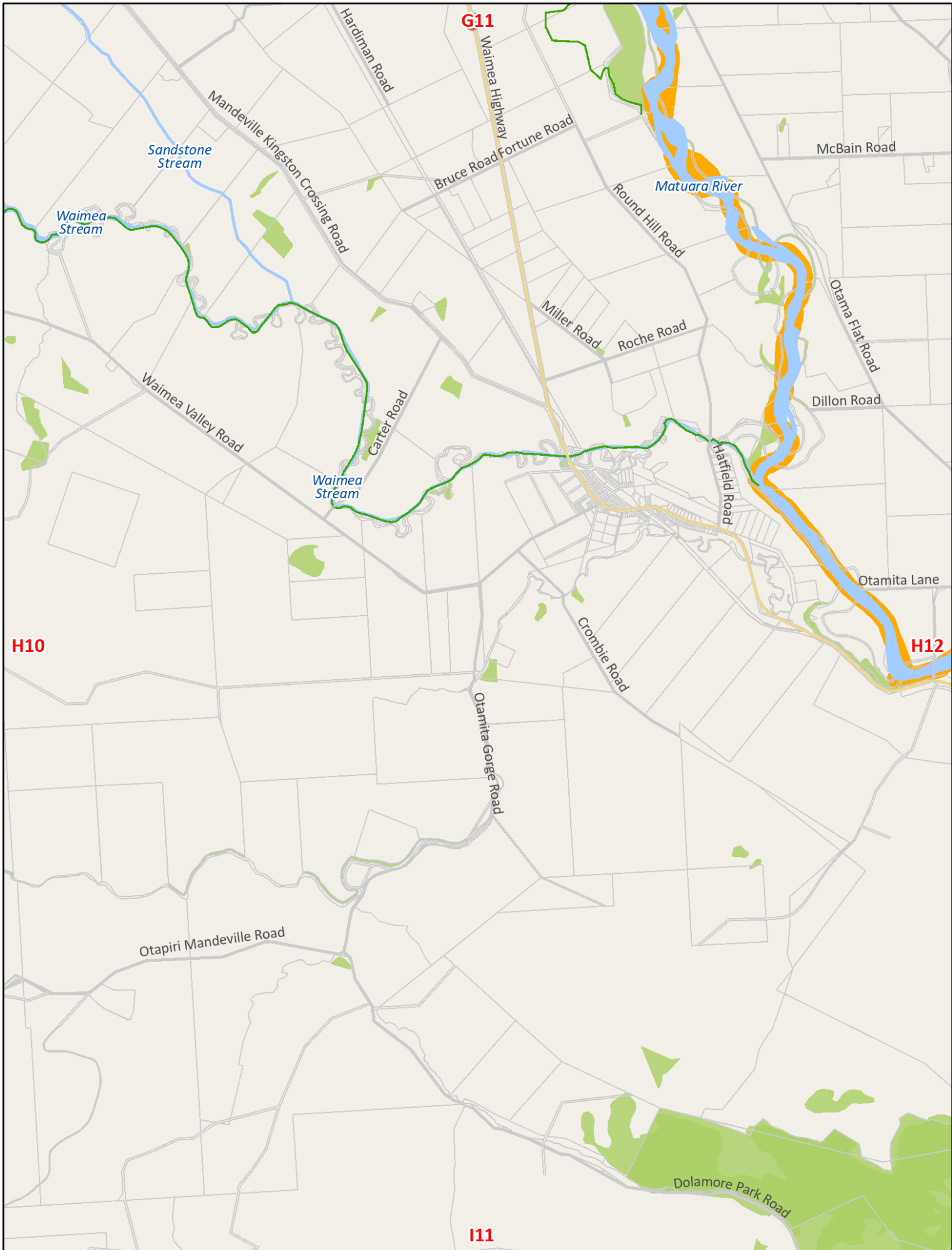
— ES Drainage Network





1:50,000

**DISCLAIMER**  
 Environment Southland uses reasonable endeavours but does not warrant that this information is current, complete or accurate. Professional or specialist advice should be obtained before taking or refraining from taking any action on the basis of this information. To the extent permitted by law, Environment Southland will not be liable for any loss, liability or costs suffered or incurred as a result of any reliance placed on this information.  
 DATA SOURCE: ES GIS 2020





**Appendix 2 - Map: H11**

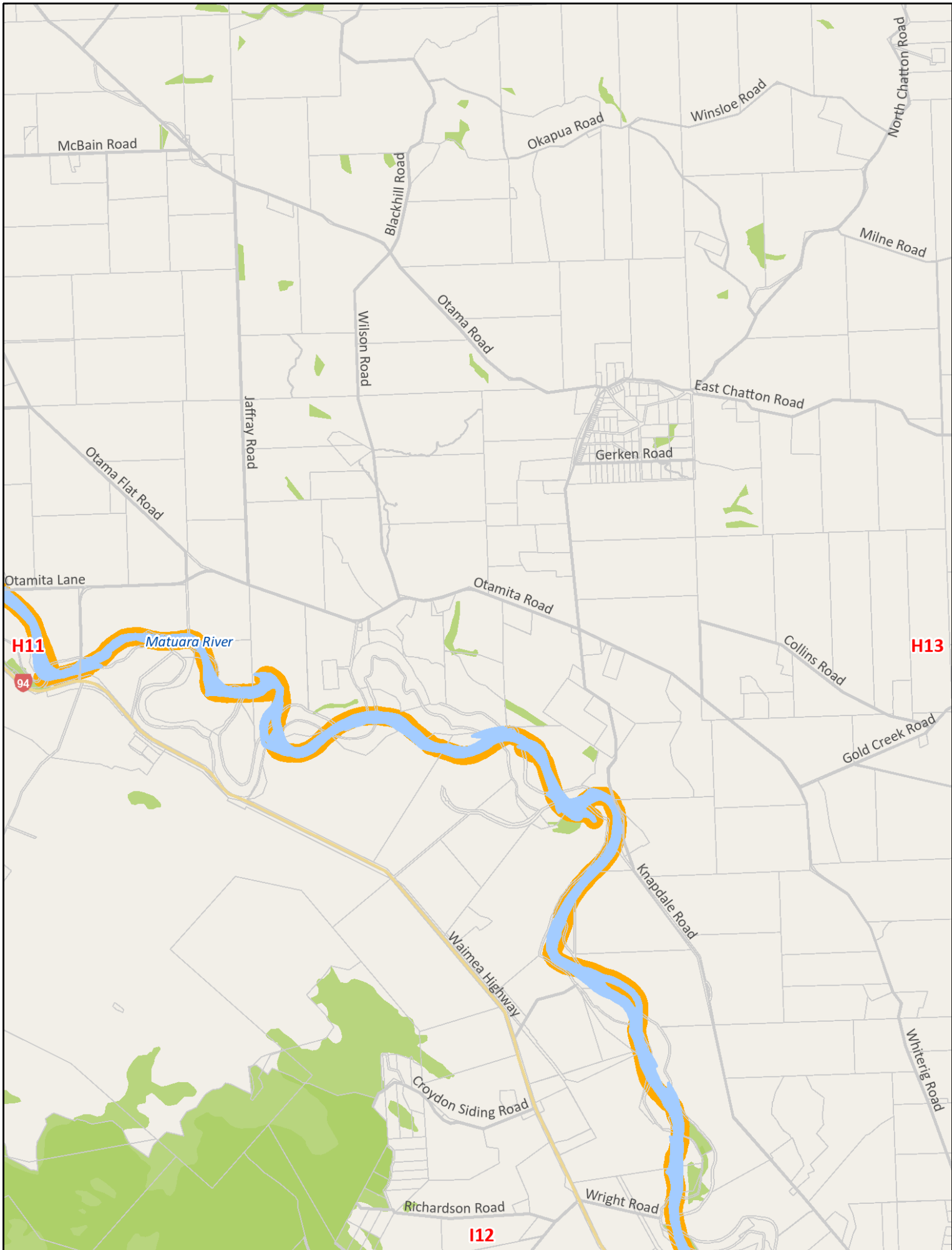
-  ES Drainage Network
-  Floodway



1:50,000

**DISCLAIMER**  
 Environment Southland uses reasonable endeavours but does not warrant that this information is current, complete or accurate. Professional or specialist advice should be obtained before taking or refraining from taking any action on the basis of this information. To the extent permitted by law, Environment Southland will not be liable for any loss, liability or costs suffered or incurred as a result of any reliance placed on this information.

DATA SOURCE: ES GIS 2020



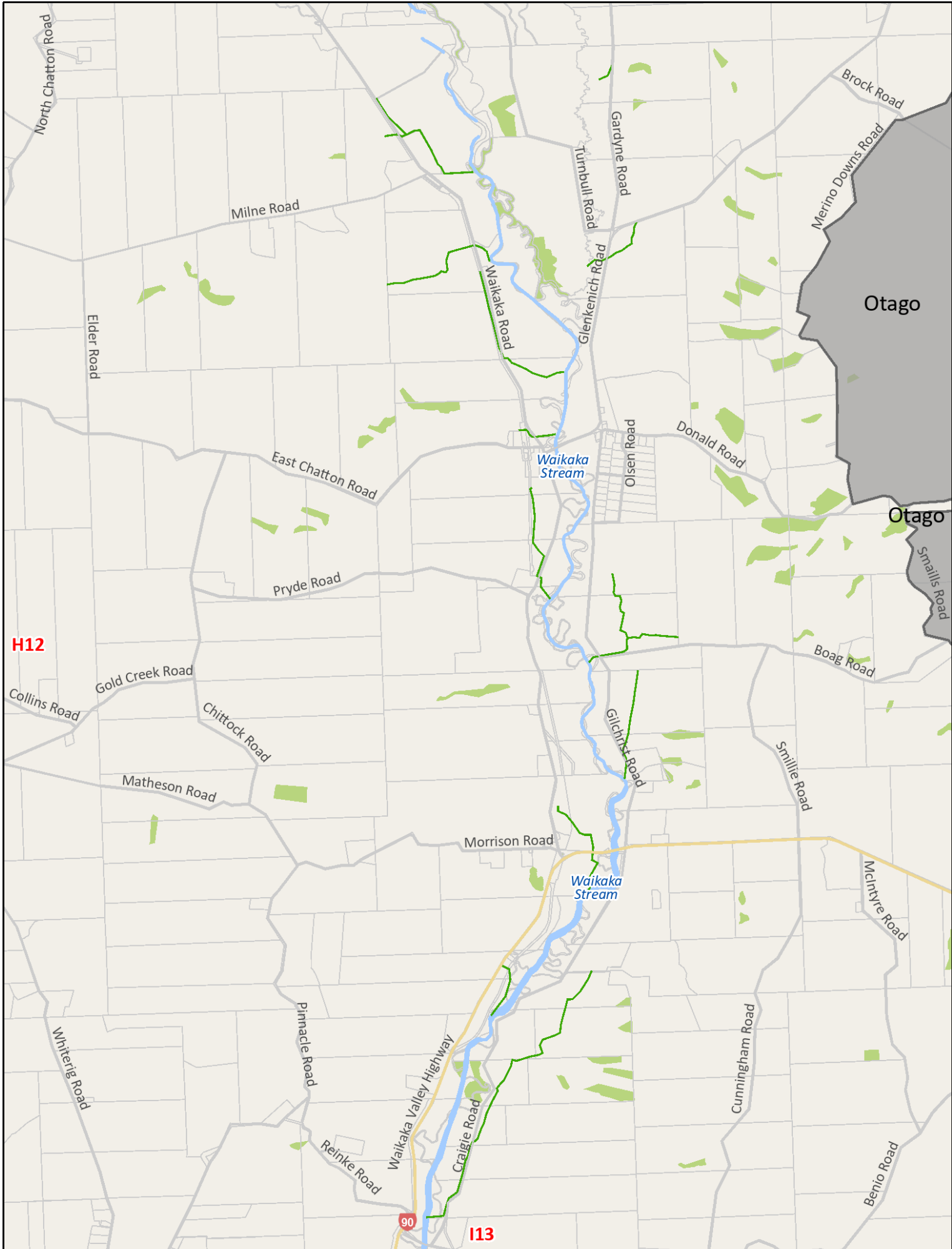
## Appendix 2 - Map: H12

 Floodway



### DISCLAIMER

Environment Southland uses reasonable endeavours but does not warrant that this information is current, complete or accurate. Professional or specialist advice should be obtained before taking or refraining from taking any action on the basis of this information. To the extent permitted by law, Environment Southland will not be liable for any loss, liability or costs suffered or incurred as a result of any reliance placed on this information.



H12

H13

### Appendix 2 - Map: H13

- ES Drainage Network
- Southland Boundary



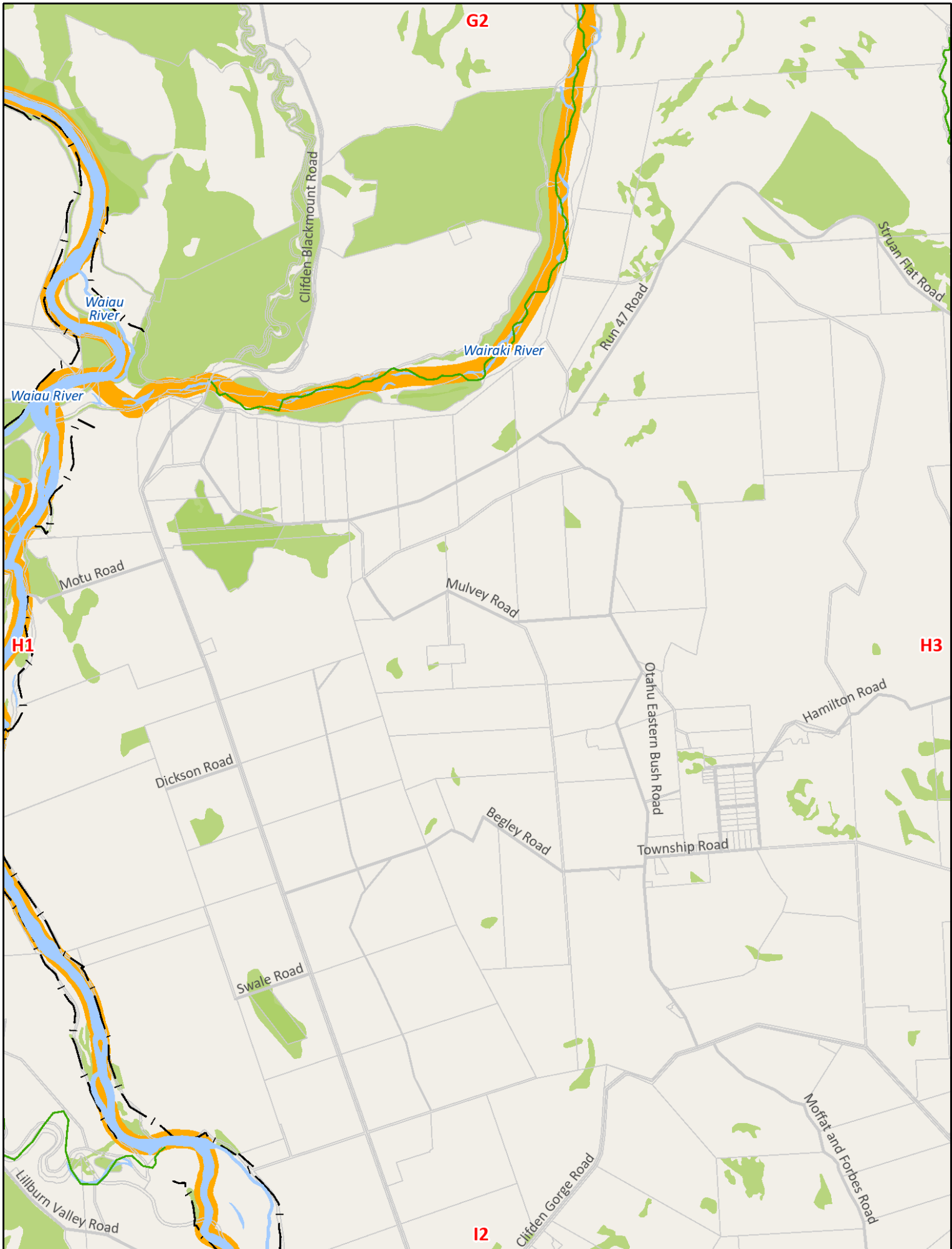
1:50,000

**DISCLAIMER**

Environment Southland uses reasonable endeavours but does not warrant that this information is current, complete or accurate. Professional or specialist advice should be obtained before taking or refraining from taking any action on the basis of this information. To the extent permitted by law, Environment Southland will not be liable for any loss, liability or costs suffered or incurred as a result of any reliance placed on this information.

DATA SOURCE: ES GIS 2020





### Appendix 2 - Map: H2

- ES Drainage Network
- Floodway
- Fence Line



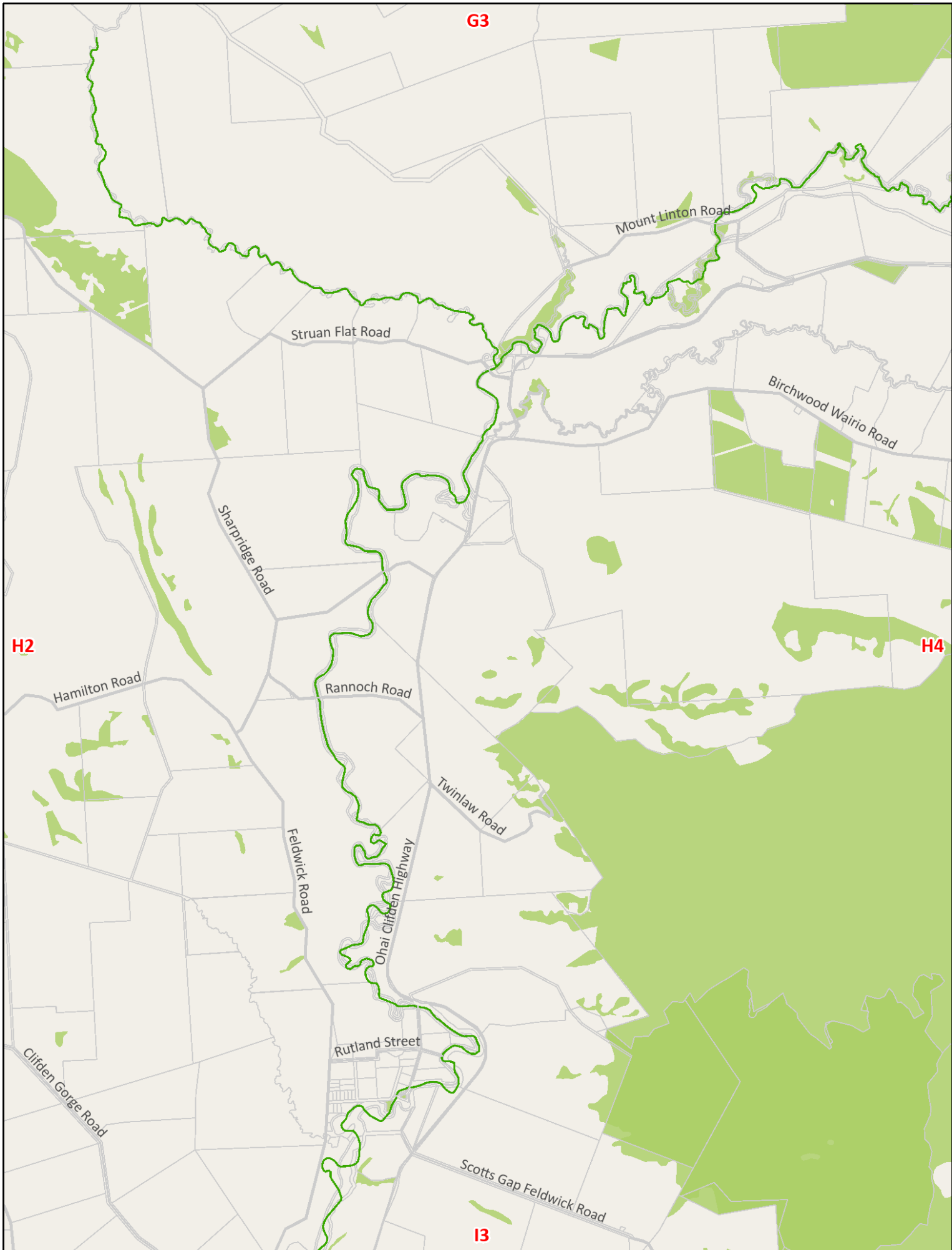
1:50,000

**DISCLAIMER**

Environment Southland uses reasonable endeavours but does not warrant that this information is current, complete or accurate. Professional or specialist advice should be obtained before taking or refraining from taking any action on the basis of this information. To the extent permitted by law, Environment Southland will not be liable for any loss, liability or costs suffered or incurred as a result of any reliance placed on this information.

DATA SOURCE: ES GIS 2020





## Appendix 2 - Map: H3

 ES Drainage Network



### DISCLAIMER

Environment Southland uses reasonable endeavours but does not warrant that this information is current, complete or accurate. Professional or specialist advice should be obtained before taking or refraining from taking any action on the basis of this information. To the extent permitted by law, Environment Southland will not be liable for any loss, liability or costs suffered or incurred as a result of any reliance placed on this information.



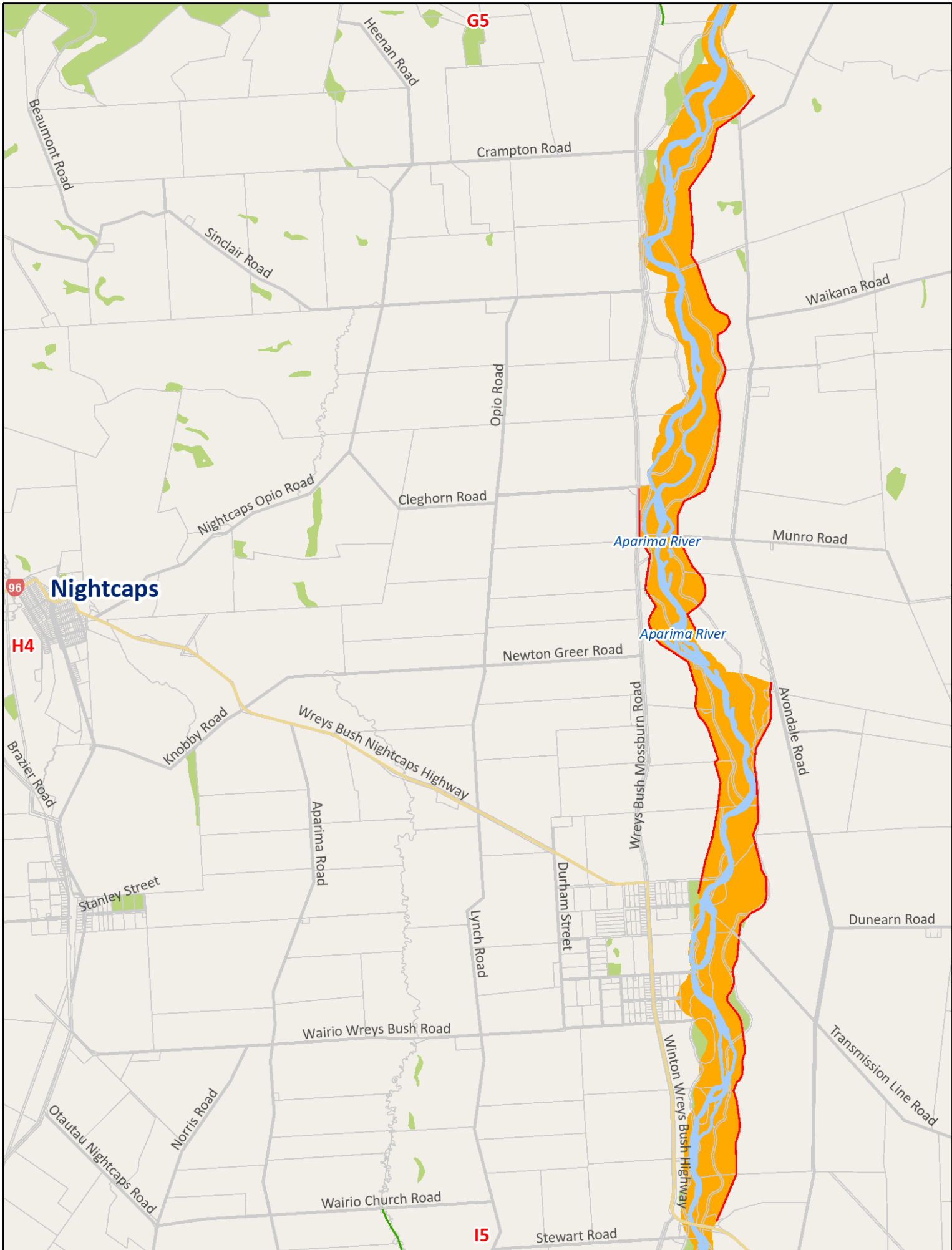
## Appendix 2 - Map: H4

 ES Drainage Network



### DISCLAIMER

Environment Southland uses reasonable endeavours but does not warrant that this information is current, complete or accurate. Professional or specialist advice should be obtained before taking or refraining from taking any action on the basis of this information. To the extent permitted by law, Environment Southland will not be liable for any loss, liability or costs suffered or incurred as a result of any reliance placed on this information.



## Appendix 2 - Map: H5

- ES Stopbank
- Floodway
- ES Drainage Network

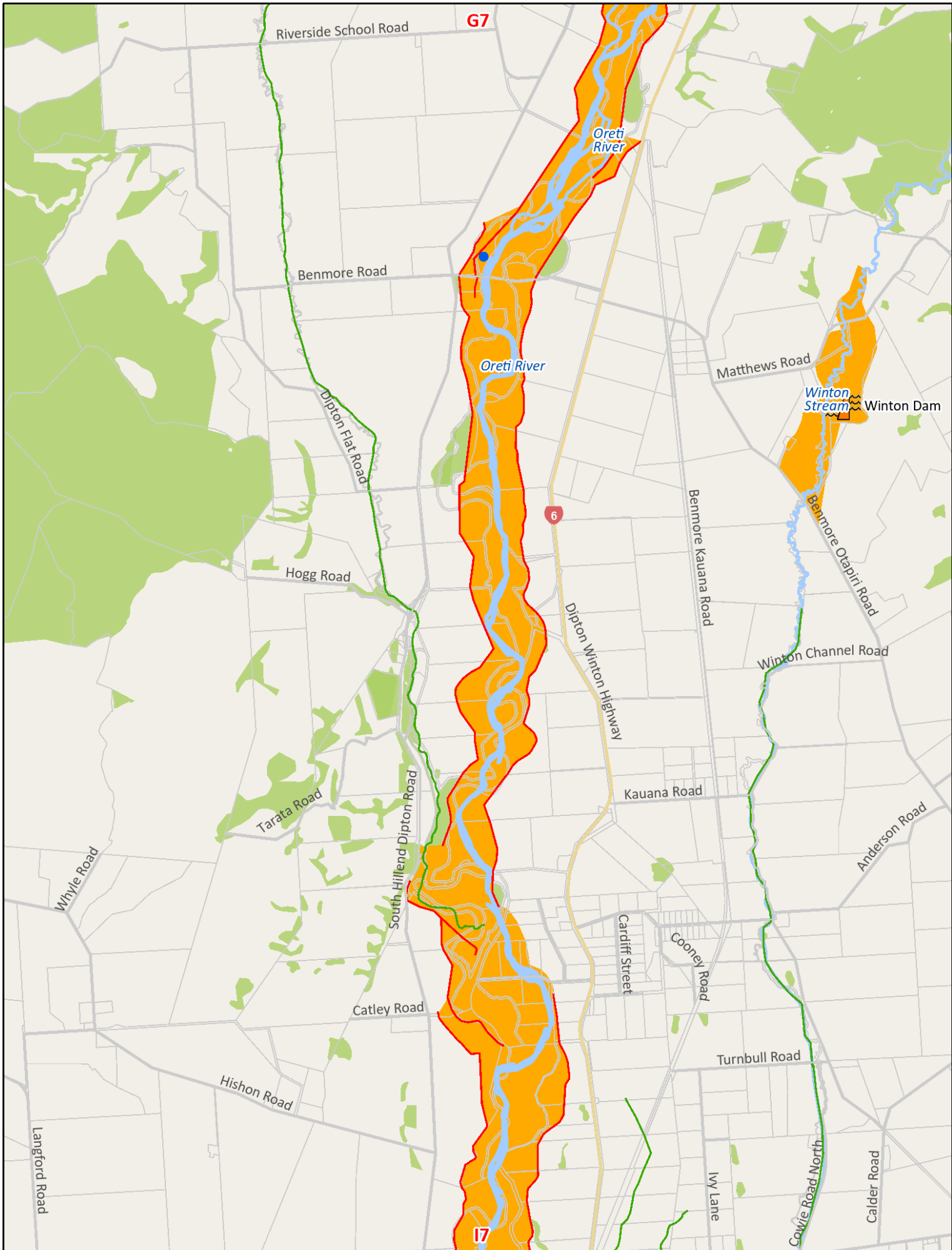


1:50,000

### DISCLAIMER

Environment Southland uses reasonable endeavours but does not warrant that this information is current, complete or accurate. Professional or specialist advice should be obtained before taking or refraining from taking any action on the basis of this information. To the extent permitted by law, Environment Southland will not be liable for any loss, liability or costs suffered or incurred as a result of any reliance placed on this information.

DATA SOURCE: ES GIS 2020



### Appendix 2 - Map: H7

- Flap Gate
- ES Stopbank
- Floodway
- ES Dam
- ES Drainage Network



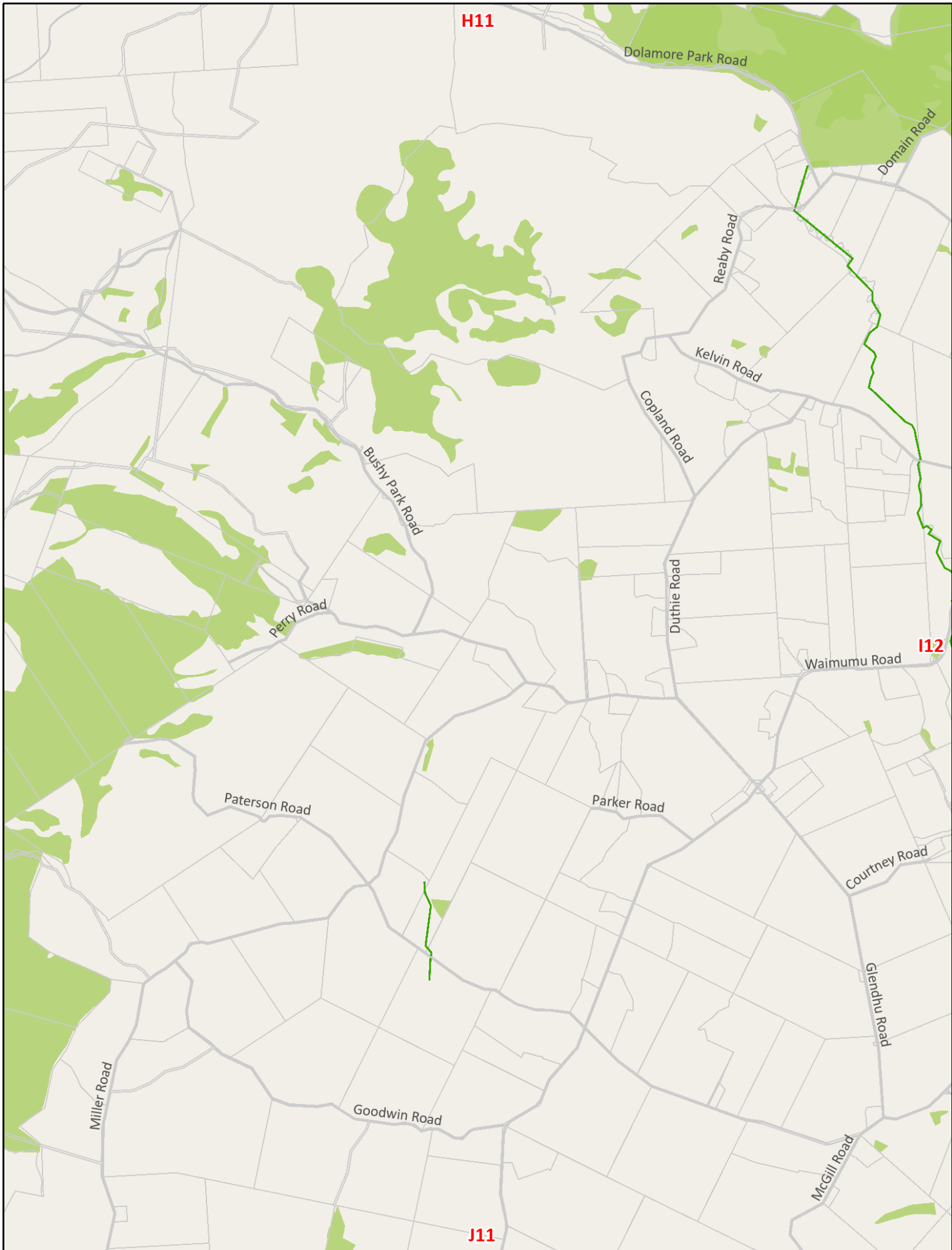
1:50,000

**DISCLAIMER**

Environment Southland uses reasonable endeavours but does not warrant that this information is current, complete or accurate. Professional or specialist advice should be obtained before taking or refraining from taking any action on the basis of this information. To the extent permitted by law, Environment Southland will not be liable for any loss, liability or costs suffered or incurred as a result of any reliance placed on this information.

DATA SOURCE: ES GIS 2020





## Appendix 2 - Map: I11

 ES Drainage Network

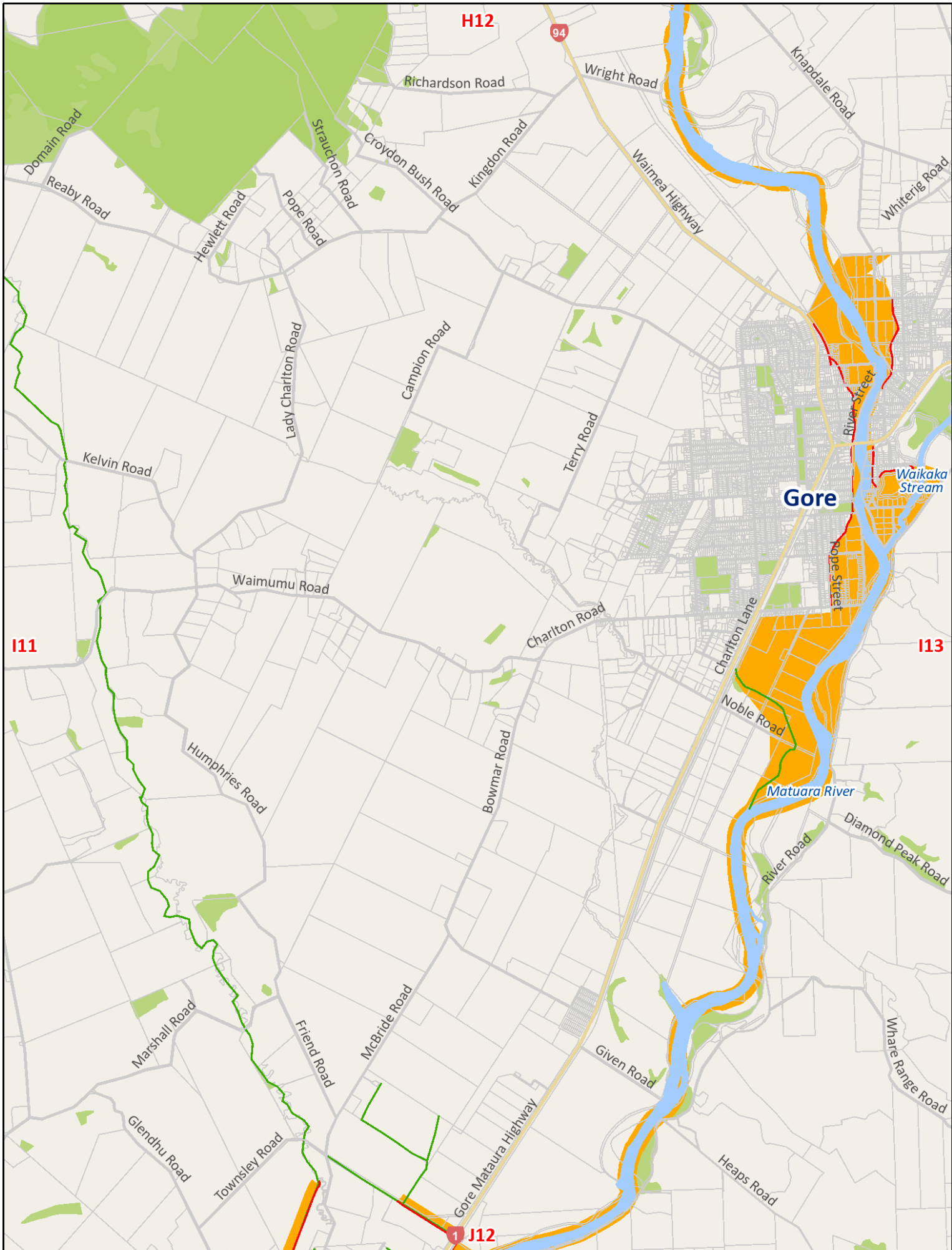


1:50,000

### DISCLAIMER

Environment Southland uses reasonable endeavours but does not warrant that this information is current, complete or accurate. Professional or specialist advice should be obtained before taking or refraining from taking any action on the basis of this information. To the extent permitted by law, Environment Southland will not be liable for any loss, liability or costs suffered or incurred as a result of any reliance placed on this information.

DATA SOURCE: ES GIS 2020



### Appendix 2 - Map: I12

- ES Stopbank
- Floodway
- ES Drainage Network

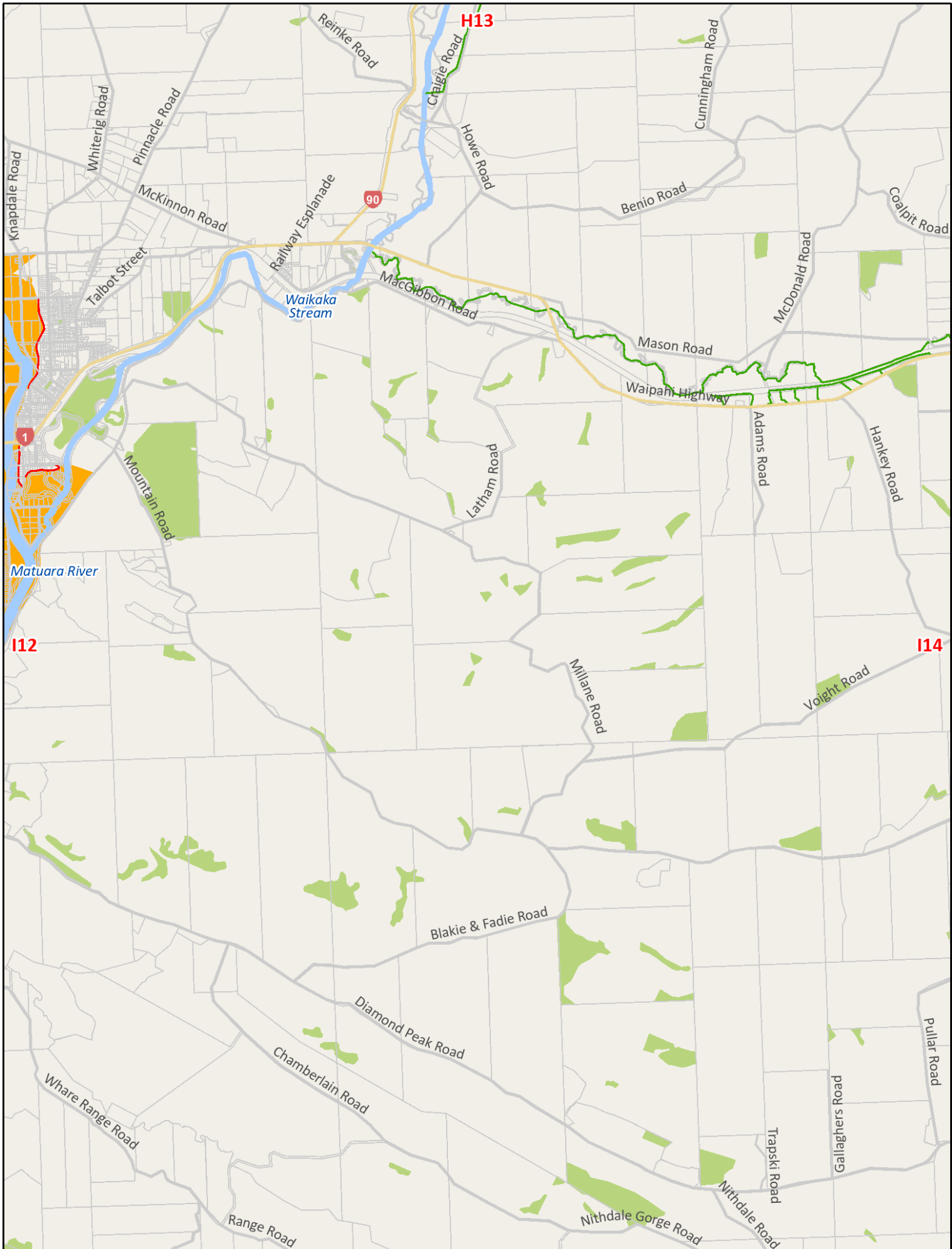


1:50,000

**DISCLAIMER**  
 Environment Southland uses reasonable endeavours but does not warrant that this information is current, complete or accurate. Professional or specialist advice should be obtained before taking or refraining from taking any action on the basis of this information. To the extent permitted by law, Environment Southland will not be liable for any loss, liability or costs suffered or incurred as a result of any reliance placed on this information.

DATA SOURCE: ES GIS 2020





### Appendix 2 - Map: I13

- ES Stopbank
- Floodway
- ES Drainage Network



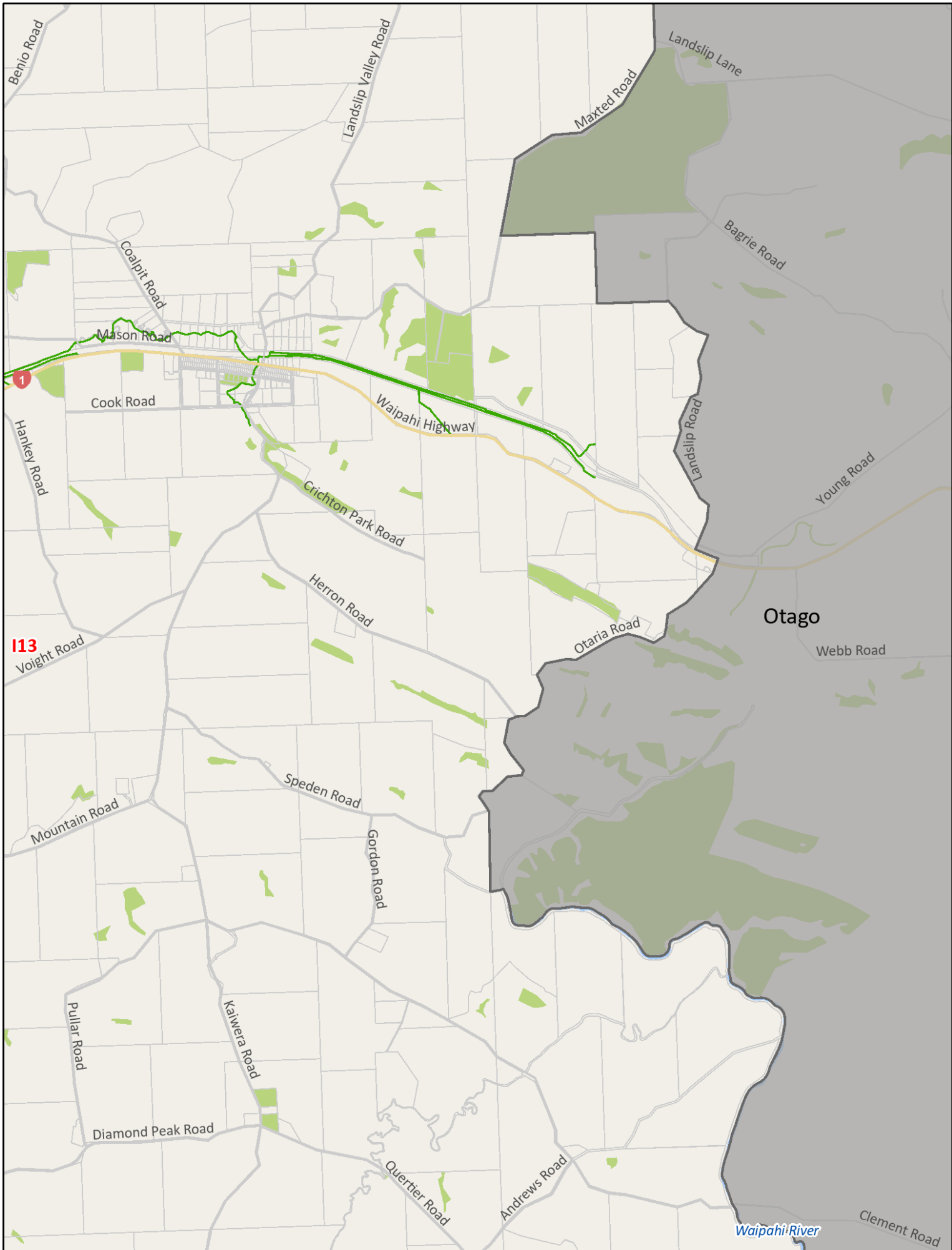
1:50,000

**DISCLAIMER**

Environment Southland uses reasonable endeavours but does not warrant that this information is current, complete or accurate. Professional or specialist advice should be obtained before taking or refraining from taking any action on the basis of this information. To the extent permitted by law, Environment Southland will not be liable for any loss, liability or costs suffered or incurred as a result of any reliance placed on this information.

DATA SOURCE: ES GIS 2020





## Appendix 2 - Map: I14

- ES Drainage Network
- Southland Boundary

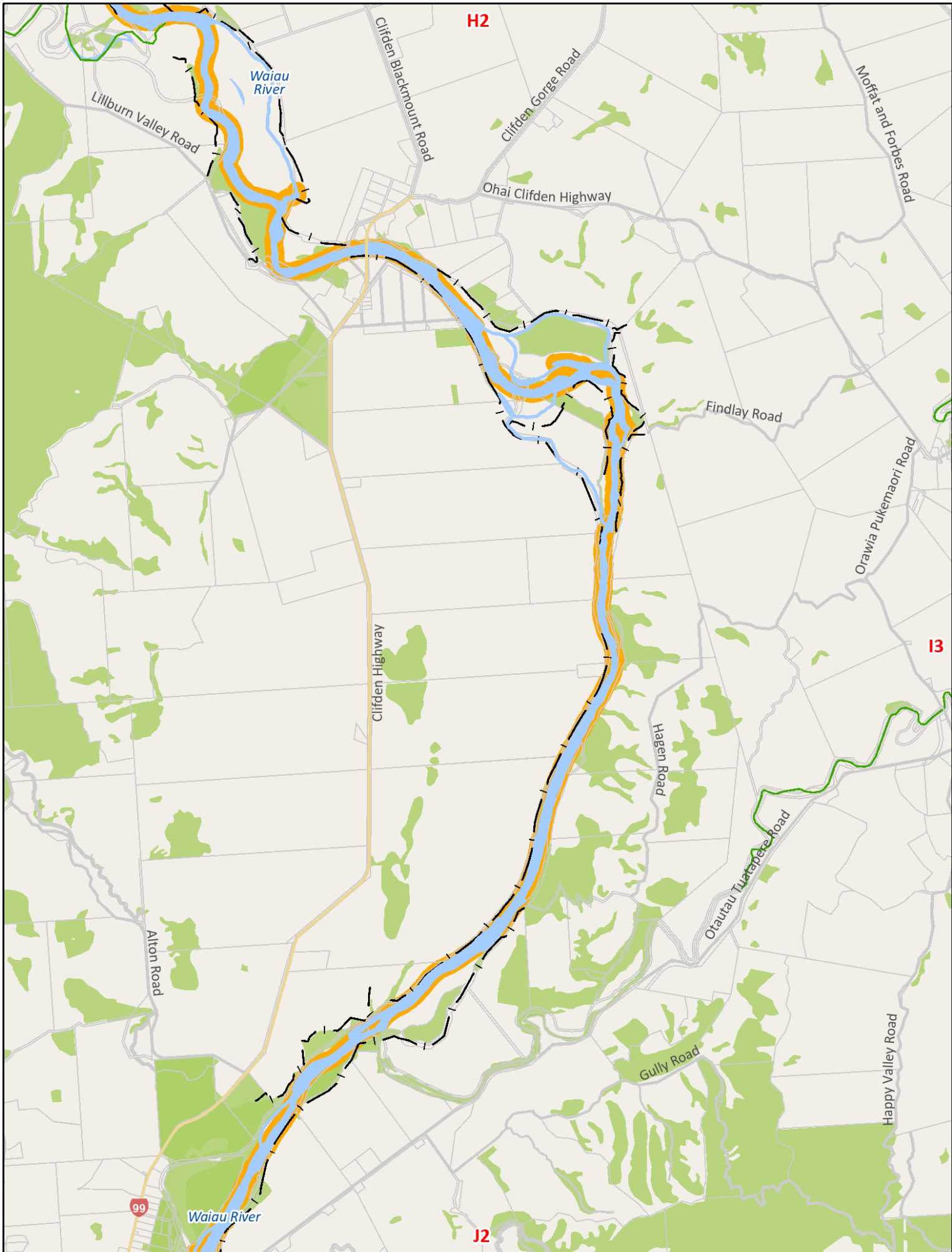


1:50,000

### DISCLAIMER

Environment Southland uses reasonable endeavours but does not warrant that this information is current, complete or accurate. Professional or specialist advice should be obtained before taking or refraining from taking any action on the basis of this information. To the extent permitted by law, Environment Southland will not be liable for any loss, liability or costs suffered or incurred as a result of any reliance placed on this information.

DATA SOURCE: ES GIS 2020



## Appendix 2 - Map: I2

- ES Drainage Network
- Floodway
- Fence Line

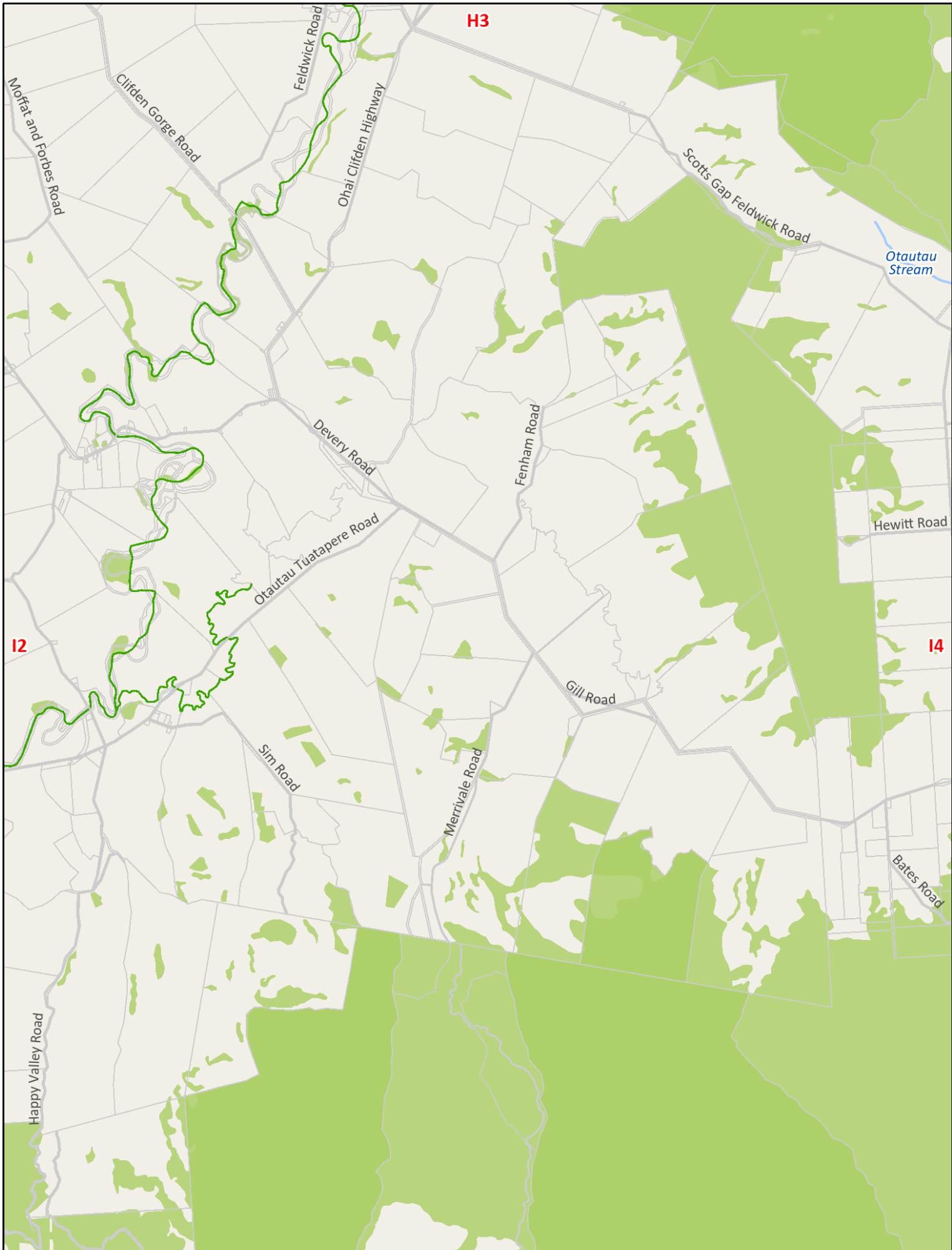


1:50,000

### DISCLAIMER

Environment Southland uses reasonable endeavours but does not warrant that this information is current, complete or accurate. Professional or specialist advice should be obtained before taking or refraining from taking any action on the basis of this information. To the extent permitted by law, Environment Southland will not be liable for any loss, liability or costs suffered or incurred as a result of any reliance placed on this information.

DATA SOURCE: ES GIS 2020



### Appendix 2 - Map: I3

 ES Drainage Network

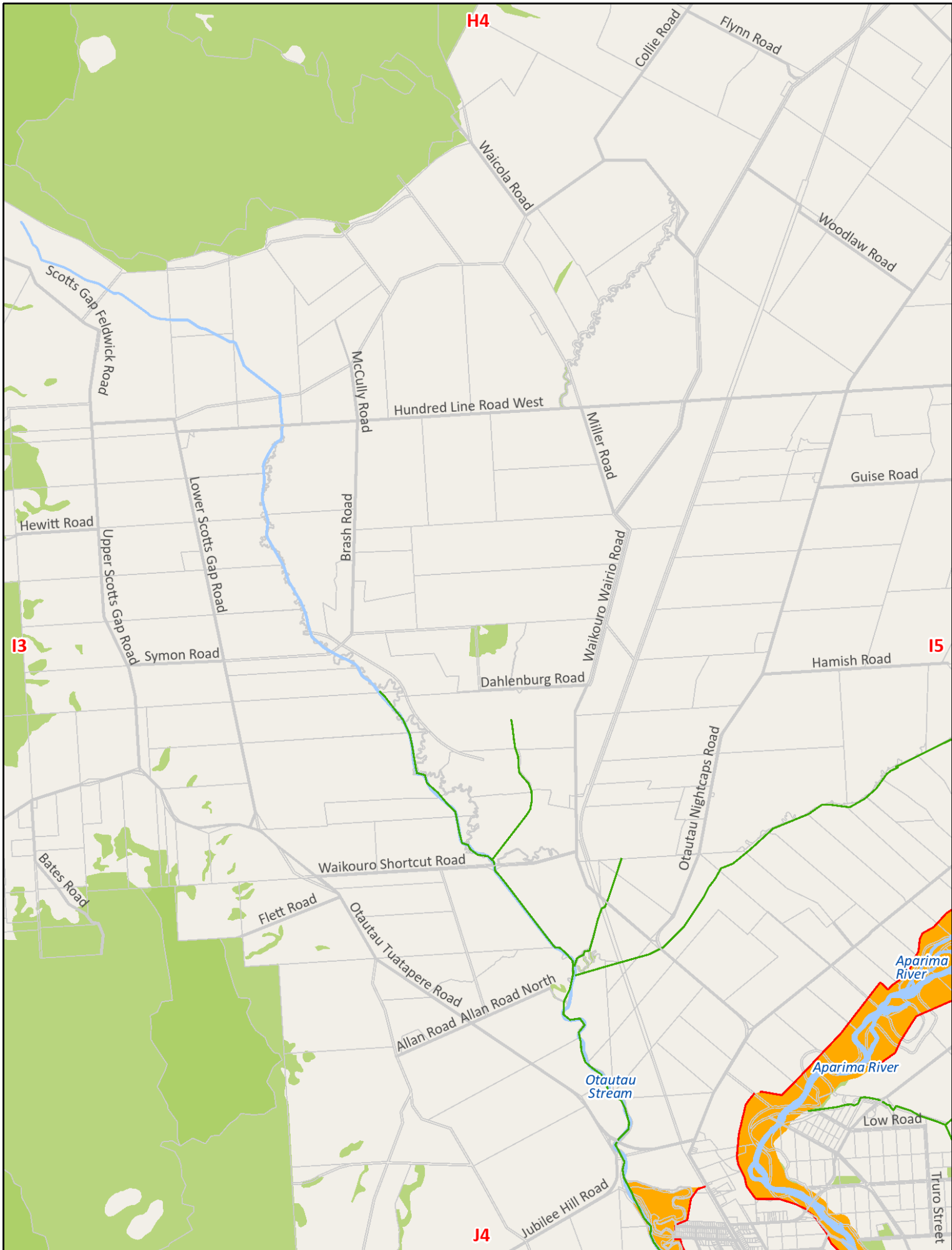


1:50,000

**DISCLAIMER**

Environment Southland uses reasonable endeavours but does not warrant that this information is current, complete or accurate. Professional or specialist advice should be obtained before taking or refraining from taking any action on the basis of this information. To the extent permitted by law, Environment Southland will not be liable for any loss, liability or costs suffered or incurred as a result of any reliance placed on this information.

DATA SOURCE: ES GIS 2020



### Appendix 2 - Map: I4

- ES Stopbank
- ES Drainage Network
- Floodway



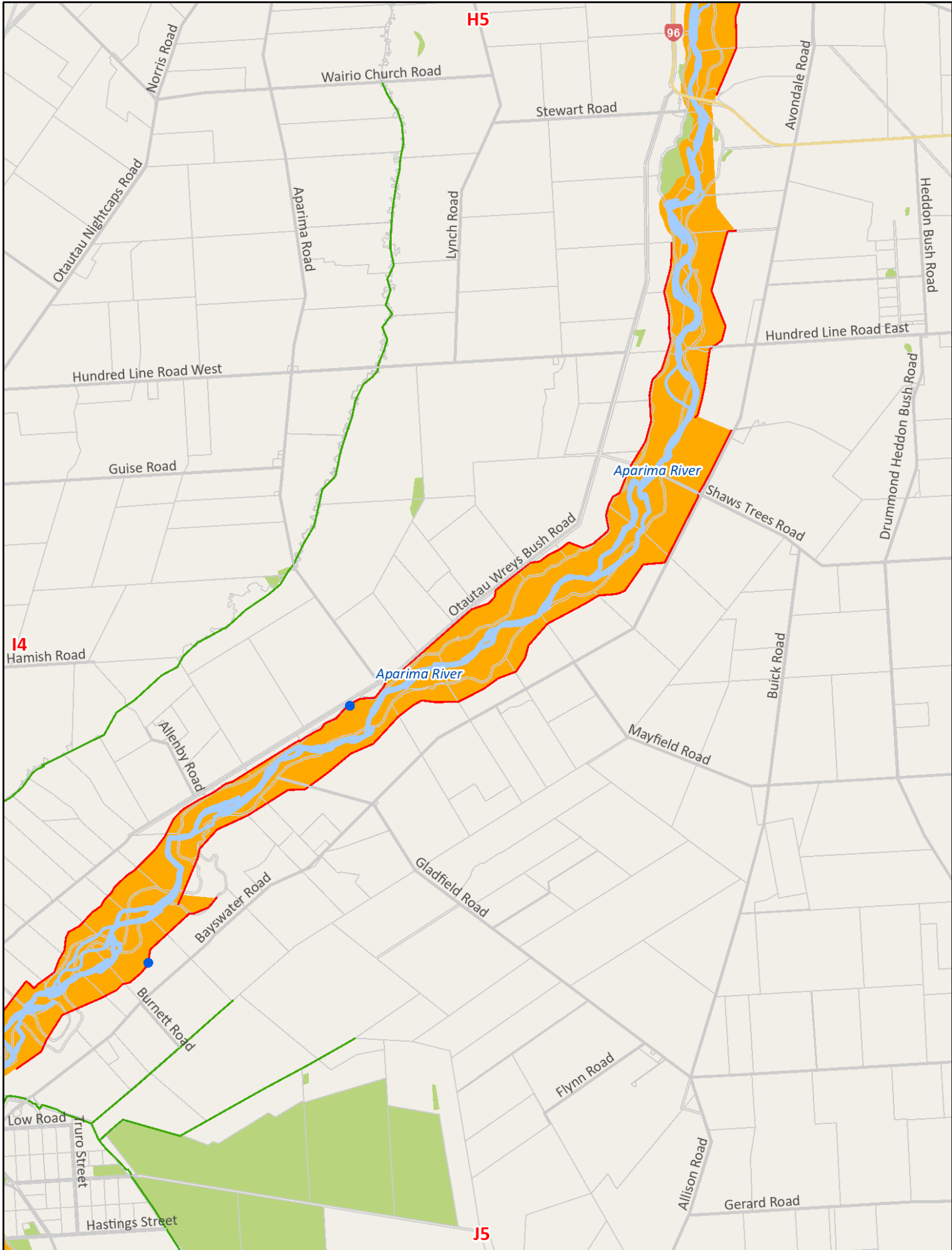
1:50,000

**DISCLAIMER**

Environment Southland uses reasonable endeavours but does not warrant that this information is current, complete or accurate. Professional or specialist advice should be obtained before taking or refraining from taking any action on the basis of this information. To the extent permitted by law, Environment Southland will not be liable for any loss, liability or costs suffered or incurred as a result of any reliance placed on this information.

DATA SOURCE: ES GIS 2020





### Appendix 2 - Map: I5

- Flap Gate
- ES Drainage Network
- ES Stopbank
- Floodway



1:50,000

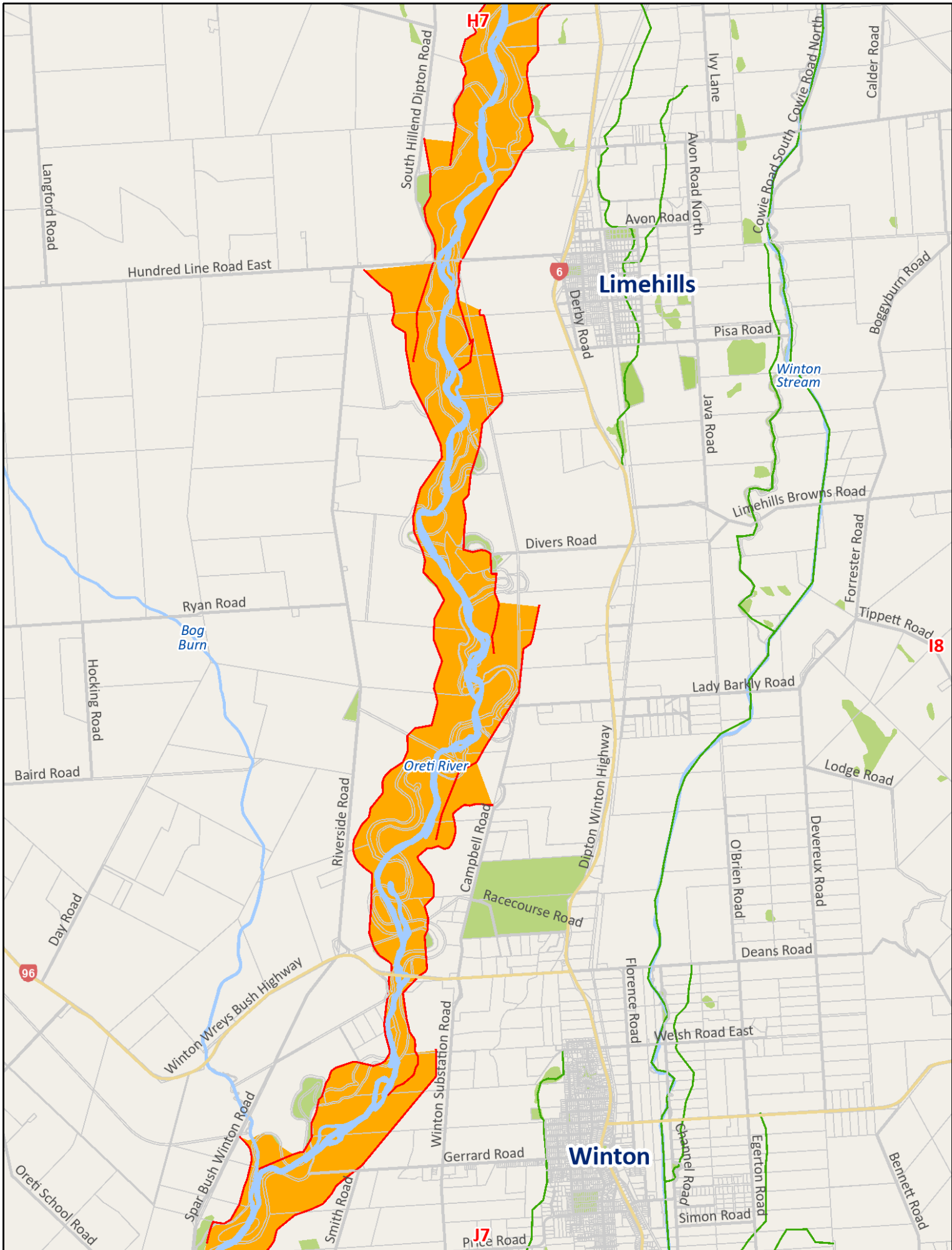
**DISCLAIMER**

Environment Southland uses reasonable endeavours but does not warrant that this information is current, complete or accurate. Professional or specialist advice should be obtained before taking or refraining from taking any action on the basis of this information. To the extent permitted by law, Environment Southland will not be liable for any loss, liability or costs suffered or incurred as a result of any reliance placed on this information.

DATA SOURCE: ES GIS 2020







### Appendix 2 - Map: I7

- ES Stopbank
- Floodway
- ES Drainage Network

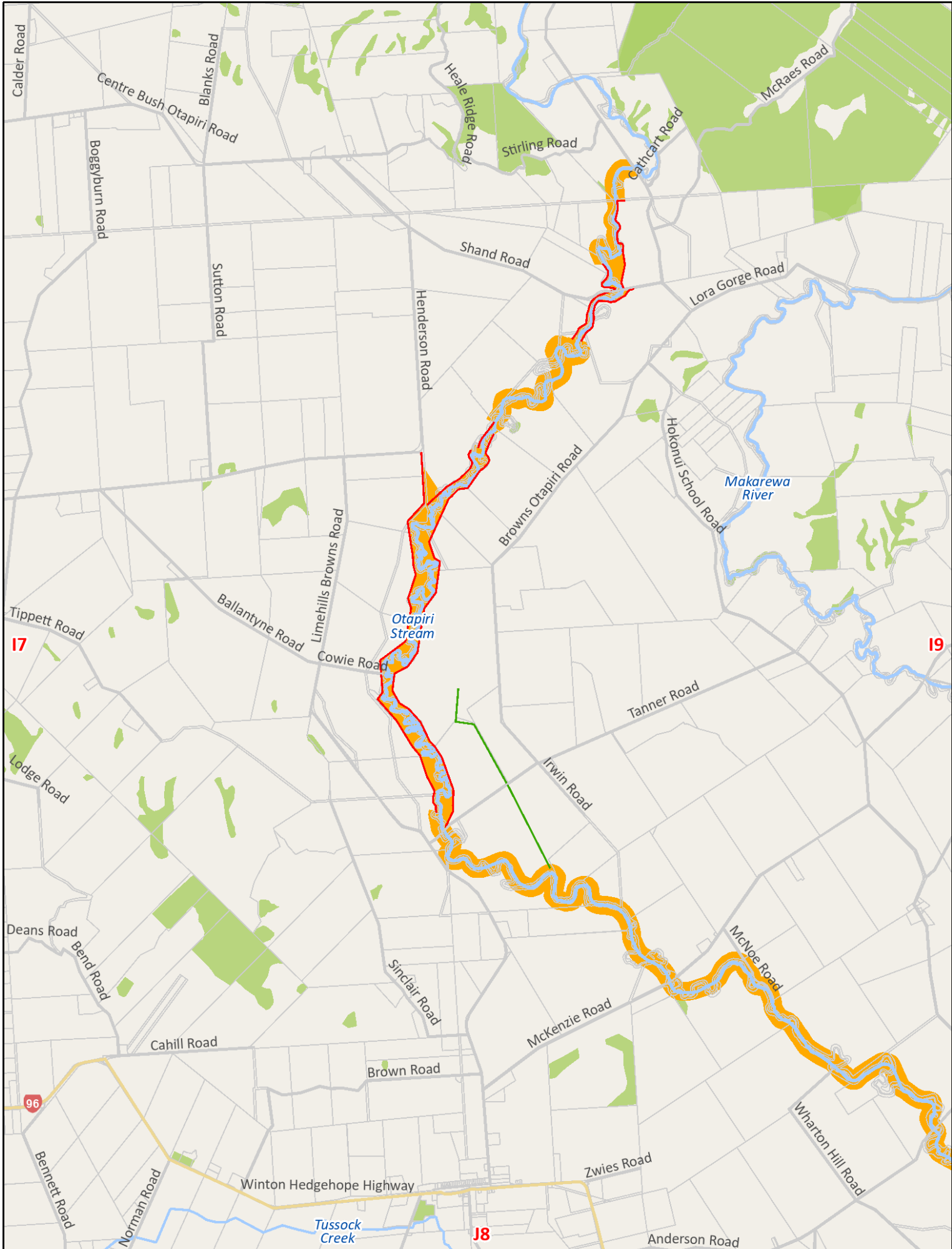


1:50,000

**DISCLAIMER**

Environment Southland uses reasonable endeavours but does not warrant that this information is current, complete or accurate. Professional or specialist advice should be obtained before taking or refraining from taking any action on the basis of this information. To the extent permitted by law, Environment Southland will not be liable for any loss, liability or costs suffered or incurred as a result of any reliance placed on this information.

DATA SOURCE: ES GIS 2020



### Appendix 2 - Map: I8

- ES Stopbank
- Floodway
- ES Drainage Network

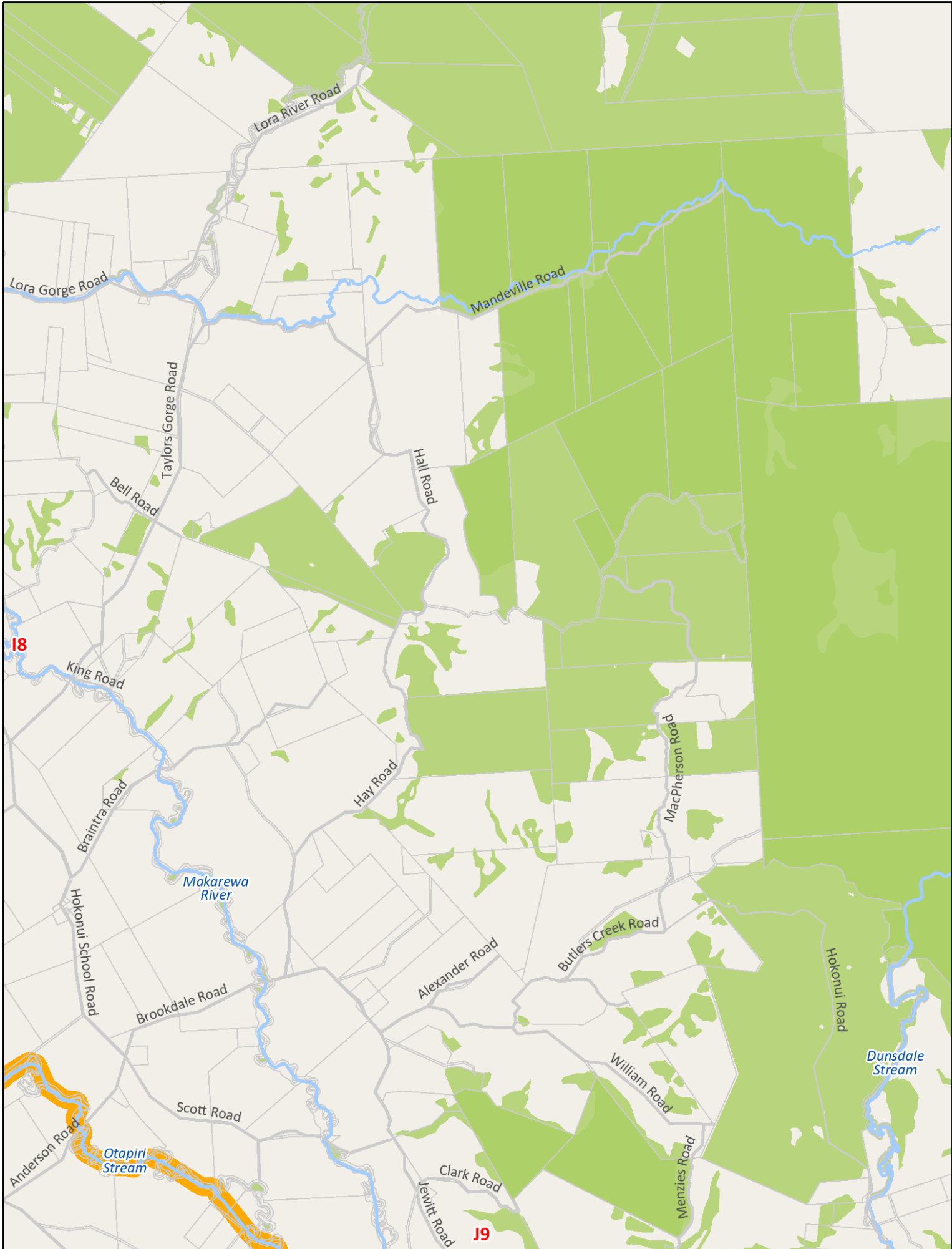


1:50,000

**DISCLAIMER**  
 Environment Southland uses reasonable endeavours but does not warrant that this information is current, complete or accurate. Professional or specialist advice should be obtained before taking or refraining from taking any action on the basis of this information. To the extent permitted by law, Environment Southland will not be liable for any loss, liability or costs suffered or incurred as a result of any reliance placed on this information.

DATA SOURCE: ES GIS 2020





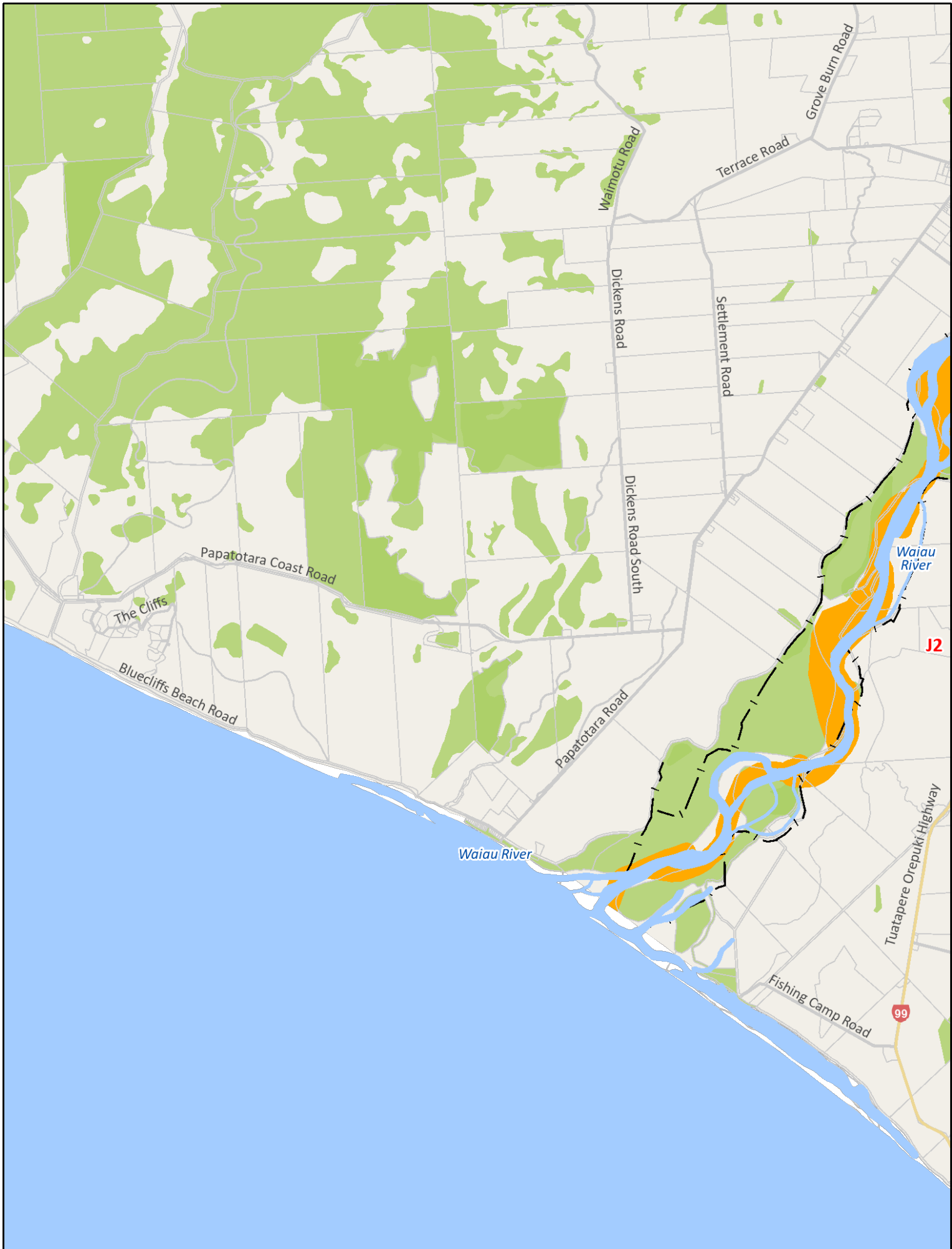
**Appendix 2 - Map: I9**

 Floodway





1:50,000

**DISCLAIMER**  
 Environment Southland uses reasonable endeavours but does not warrant that this information is current, complete or accurate. Professional or specialist advice should be obtained before taking or refraining from taking any action on the basis of this information. To the extent permitted by law, Environment Southland will not be liable for any loss, liability or costs suffered or incurred as a result of any reliance placed on this information.  
 DATA SOURCE: ES GIS 2020



## Appendix 2 - Map: J1

-  Fence Line
-  Floodway

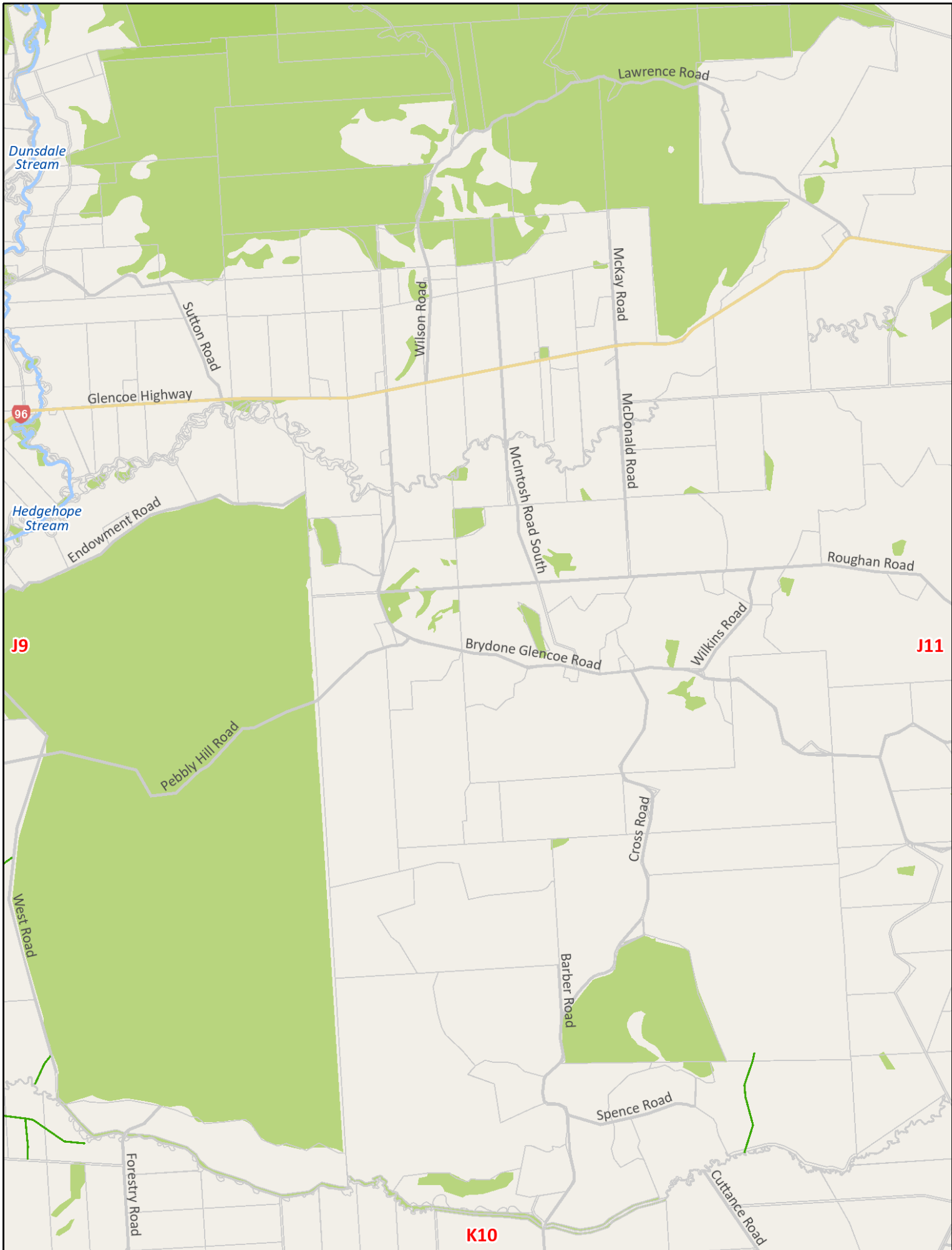


1:50,000

### DISCLAIMER

Environment Southland uses reasonable endeavours but does not warrant that this information is current, complete or accurate. Professional or specialist advice should be obtained before taking or refraining from taking any action on the basis of this information. To the extent permitted by law, Environment Southland will not be liable for any loss, liability or costs suffered or incurred as a result of any reliance placed on this information.

DATA SOURCE: ES GIS 2020



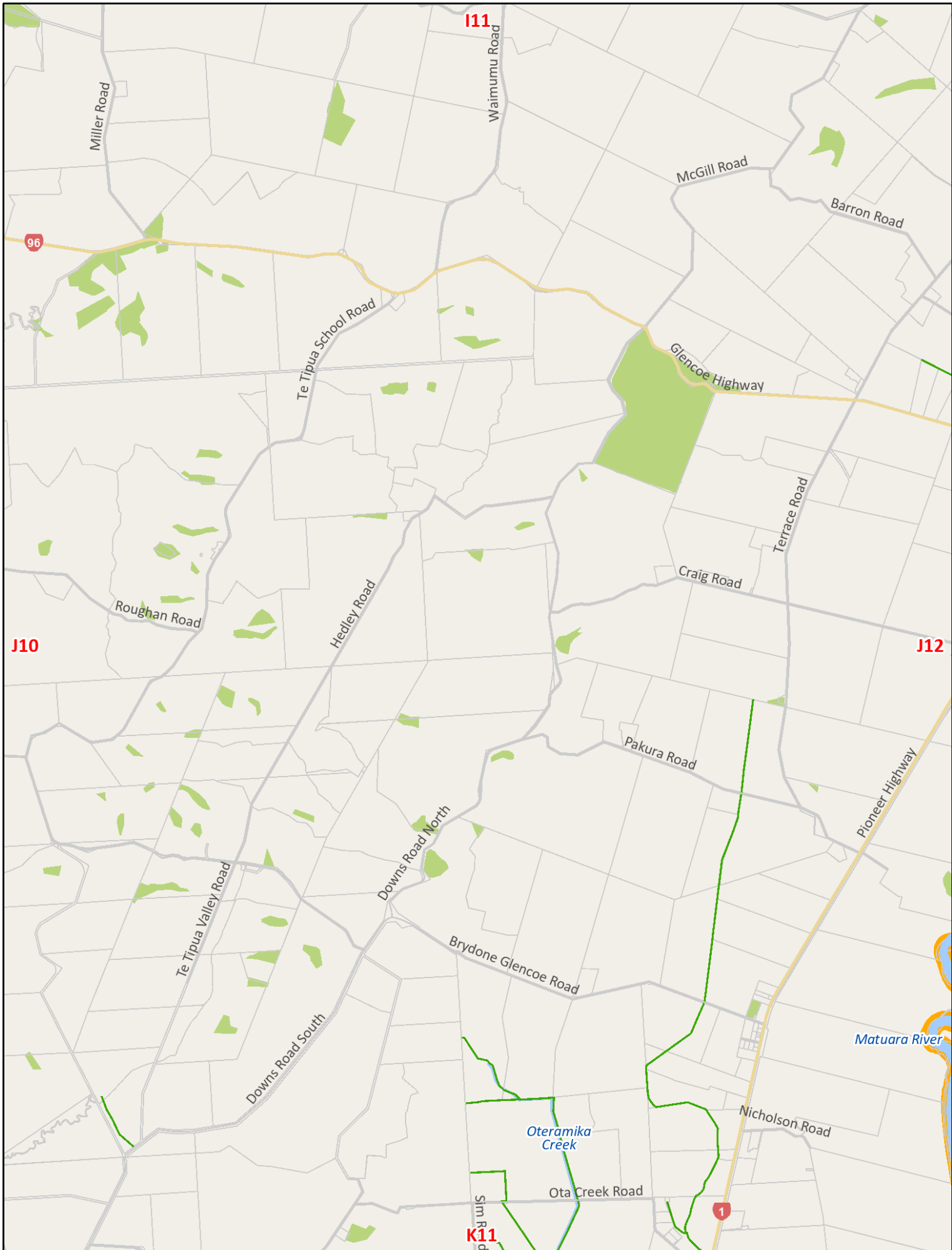
## Appendix 2 - Map: J10

 ES Drainage Network



### DISCLAIMER

Environment Southland uses reasonable endeavours but does not warrant that this information is current, complete or accurate. Professional or specialist advice should be obtained before taking or refraining from taking any action on the basis of this information. To the extent permitted by law, Environment Southland will not be liable for any loss, liability or costs suffered or incurred as a result of any reliance placed on this information.



### Appendix 2 - Map: J11

- ES Drainage Network
- Floodway

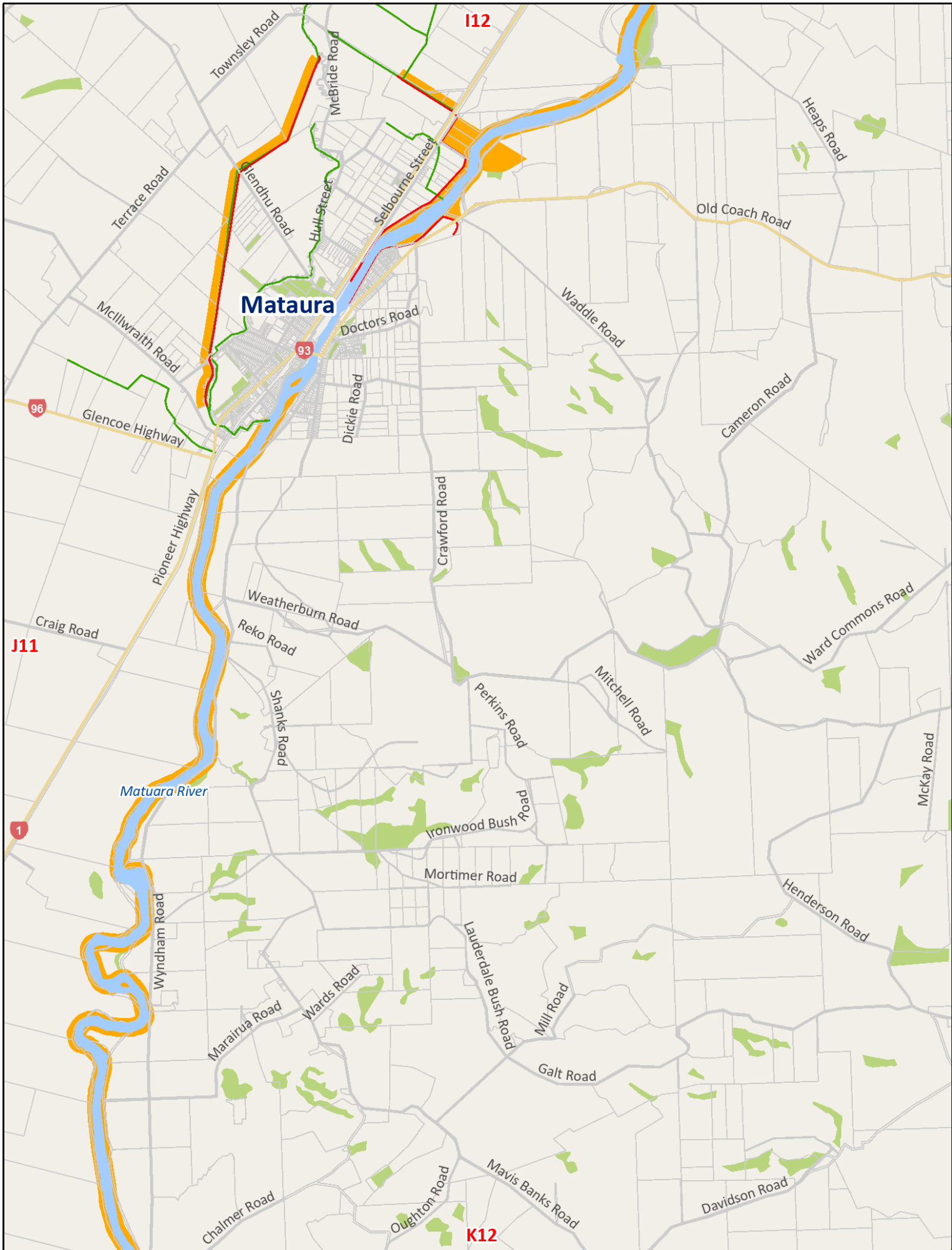


1:50,000

**DISCLAIMER**

Environment Southland uses reasonable endeavours but does not warrant that this information is current, complete or accurate. Professional or specialist advice should be obtained before taking or refraining from taking any action on the basis of this information. To the extent permitted by law, Environment Southland will not be liable for any loss, liability or costs suffered or incurred as a result of any reliance placed on this information.

DATA SOURCE: ES GIS 2020



### Appendix 2 - Map: J12

- ES Stopbank
- Floodway
- ES Drainage Network



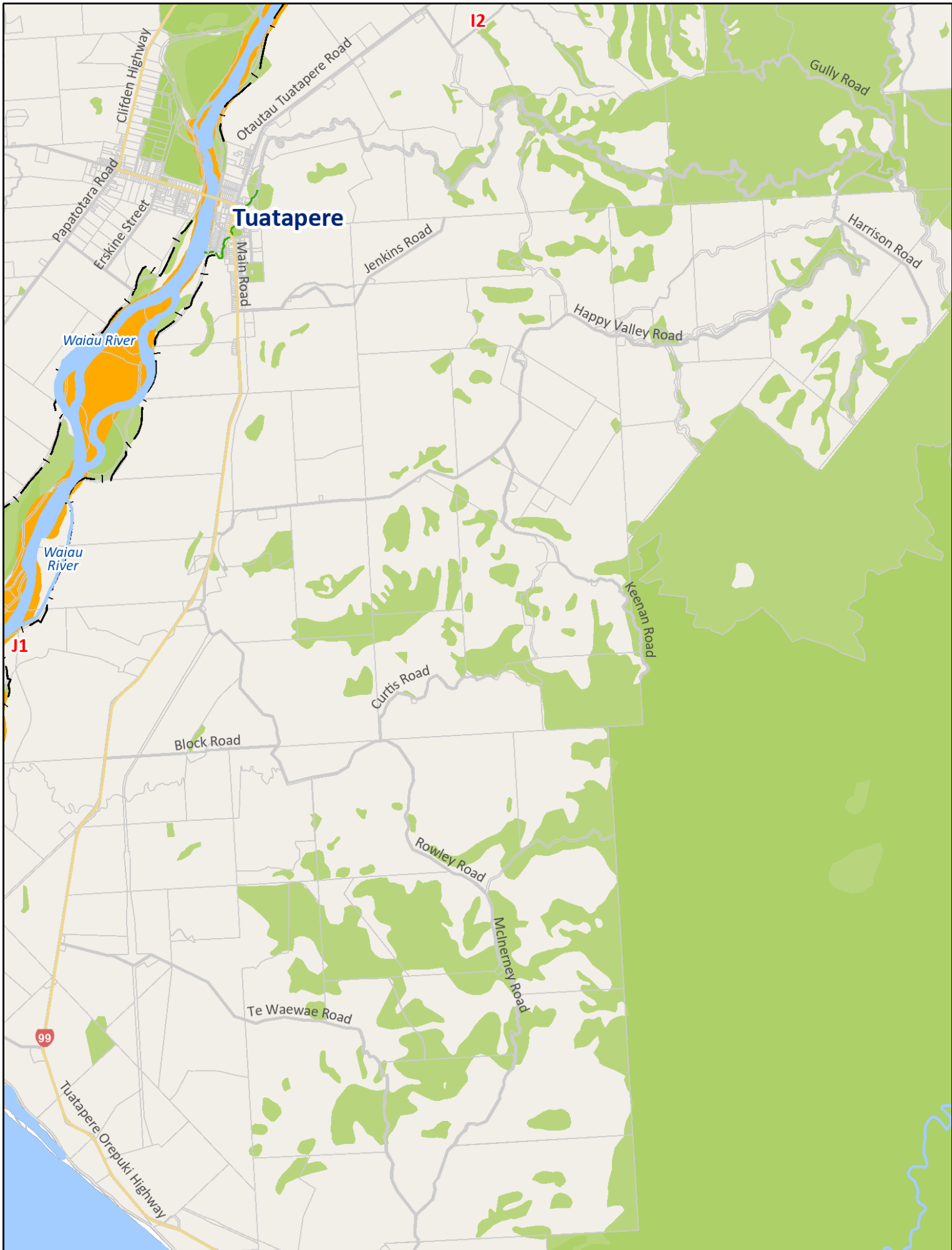
1:50,000

**DISCLAIMER**

Environment Southland uses reasonable endeavours but does not warrant that this information is current, complete or accurate. Professional or specialist advice should be obtained before taking or refraining from taking any action on the basis of this information. To the extent permitted by law, Environment Southland will not be liable for any loss, liability or costs suffered or incurred as a result of any reliance placed on this information.

DATA SOURCE: ES GIS 2020





**Tuatapere**

Waiiau River

Waiiau River

J1

12

Clifden Highway

Papatotara Road

Erskine Street

Main Road

Jenkins Road

Otatau Tuatapere Road

Gully Road

Harrison Road

Happy Valley Road

Keenan Road

Curtis Road

Block Road

Rowley Road

McIntyre Road

Te Waewae Road

99

Tuatapere Orepuki Highway



**Appendix 2 - Map: J2**

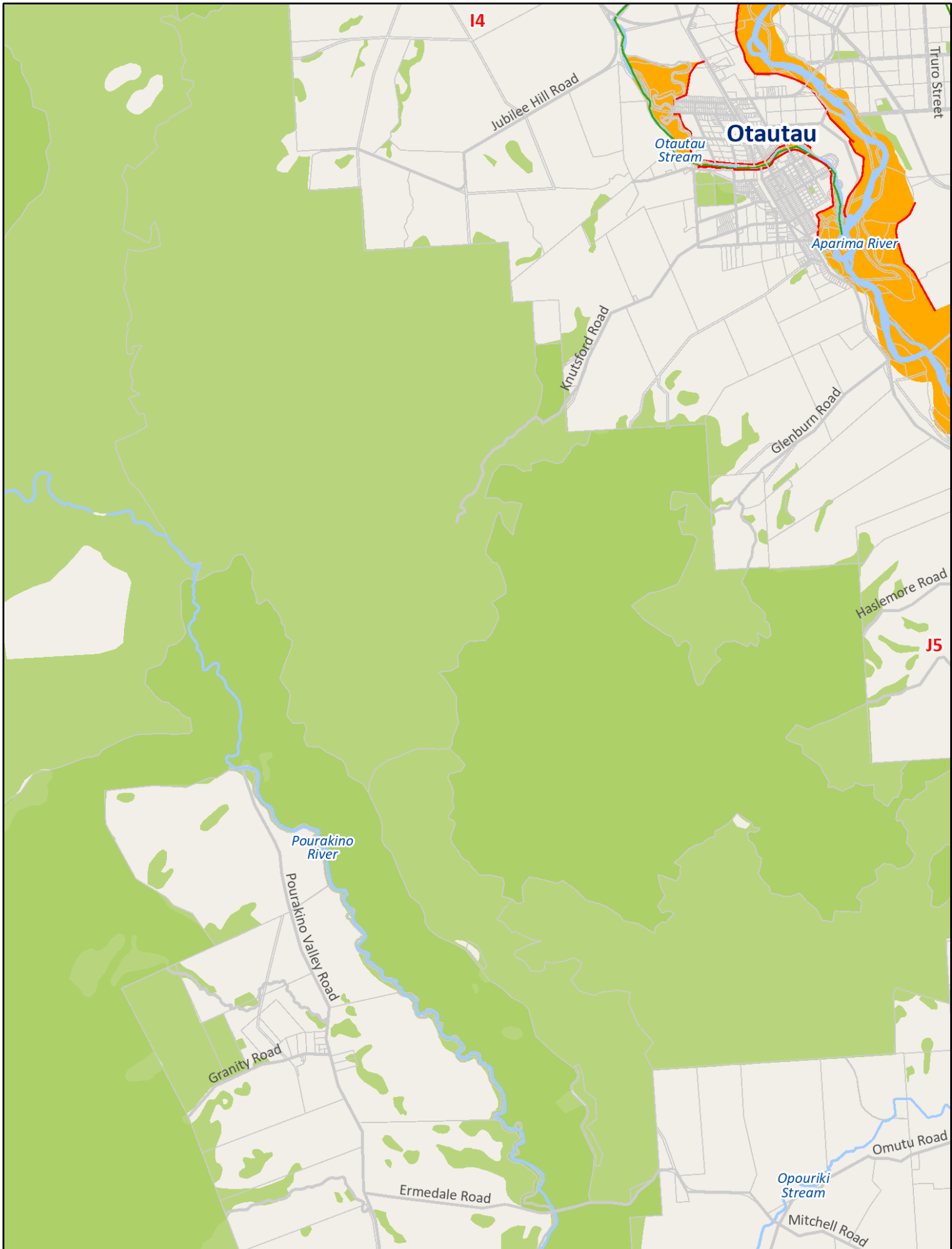
- ES Drainage Network
- Floodway
- Fence Line



1:50,000

**DISCLAIMER**  
 Environment Southland uses reasonable endeavours but does not warrant that this information is current, complete or accurate. Professional or specialist advice should be obtained before taking or refraining from taking any action on the basis of this information. To the extent permitted by law, Environment Southland will not be liable for any loss, liability or costs suffered or incurred as a result of any reliance placed on this information.  
 DATA SOURCE: ES GIS 2020





### Appendix 2 - Map: J4

- ES Stopbank
- Floodway
- ES Drainage Network

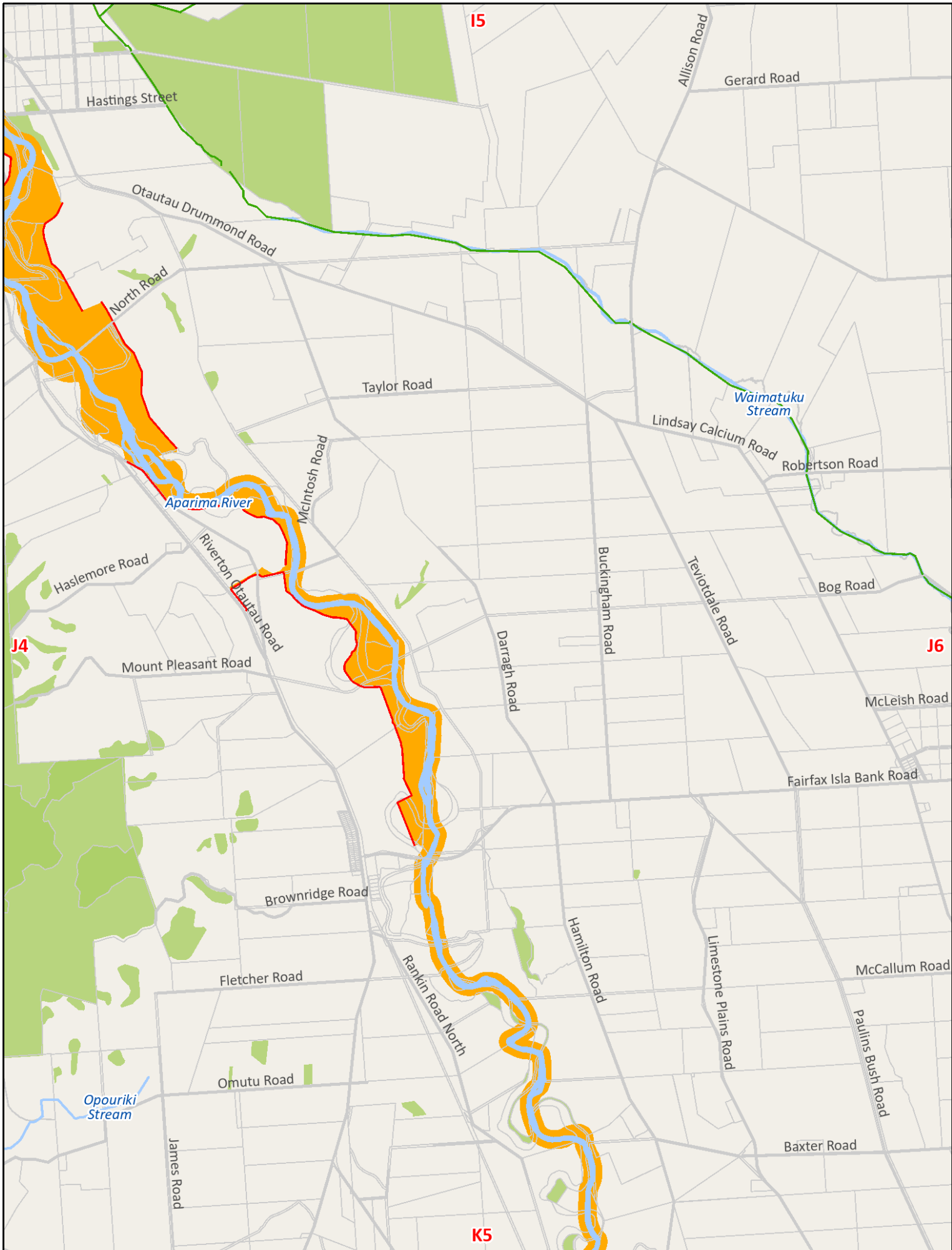


1:50,000

#### DISCLAIMER

Environment Southland uses reasonable endeavours but does not warrant that this information is current, complete or accurate. Professional or specialist advice should be obtained before taking or refraining from taking any action on the basis of this information. To the extent permitted by law, Environment Southland will not be liable for any loss, liability or costs suffered or incurred as a result of any reliance placed on this information.

DATA SOURCE: ES GIS 2020



### Appendix 2 - Map: J5

- ES Stopbank
- Floodway
- ES Drainage Network



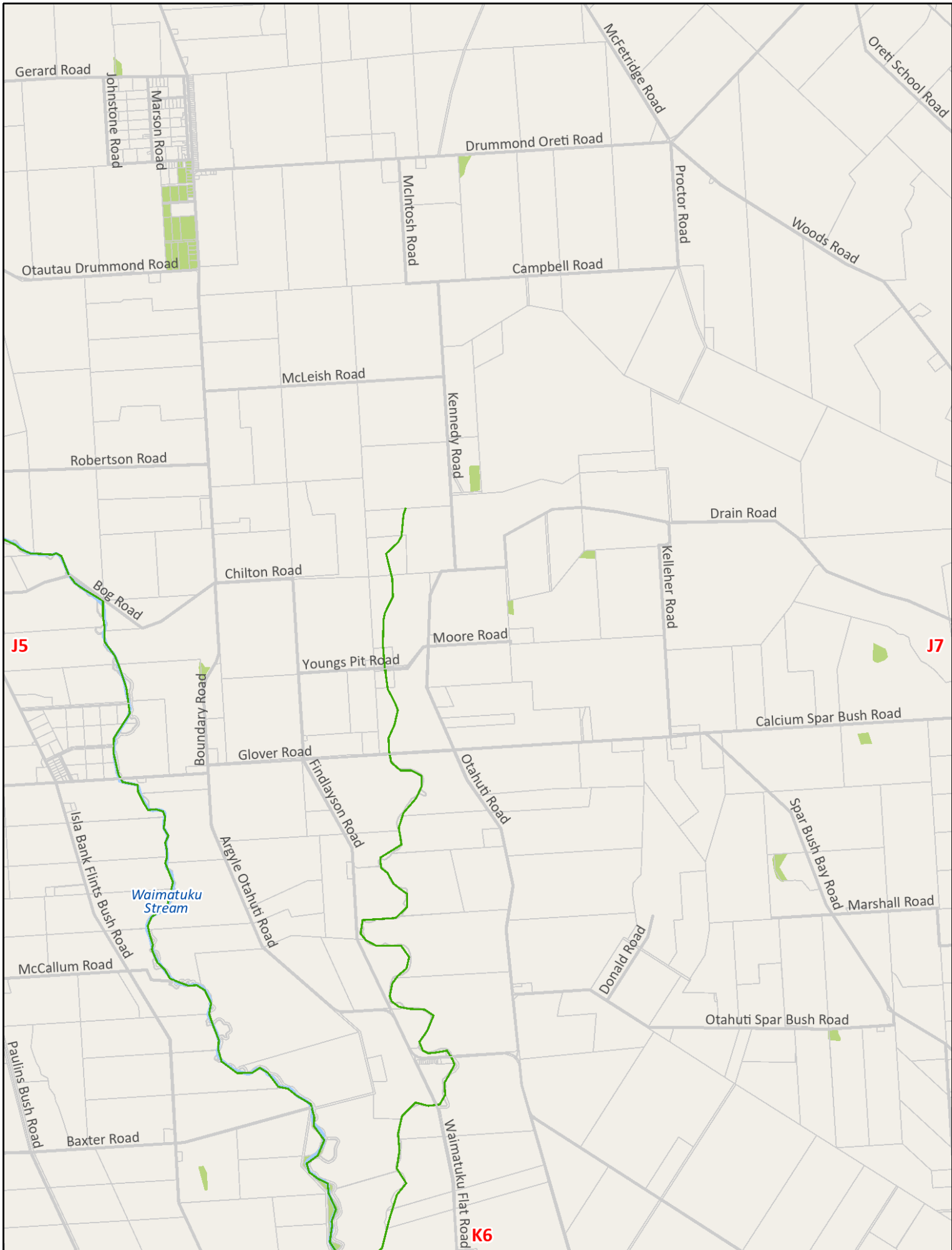
1:50,000

**DISCLAIMER**

Environment Southland uses reasonable endeavours but does not warrant that this information is current, complete or accurate. Professional or specialist advice should be obtained before taking or refraining from taking any action on the basis of this information. To the extent permitted by law, Environment Southland will not be liable for any loss, liability or costs suffered or incurred as a result of any reliance placed on this information.

DATA SOURCE: ES GIS 2020





## Appendix 2 - Map: J6

 ES Drainage Network

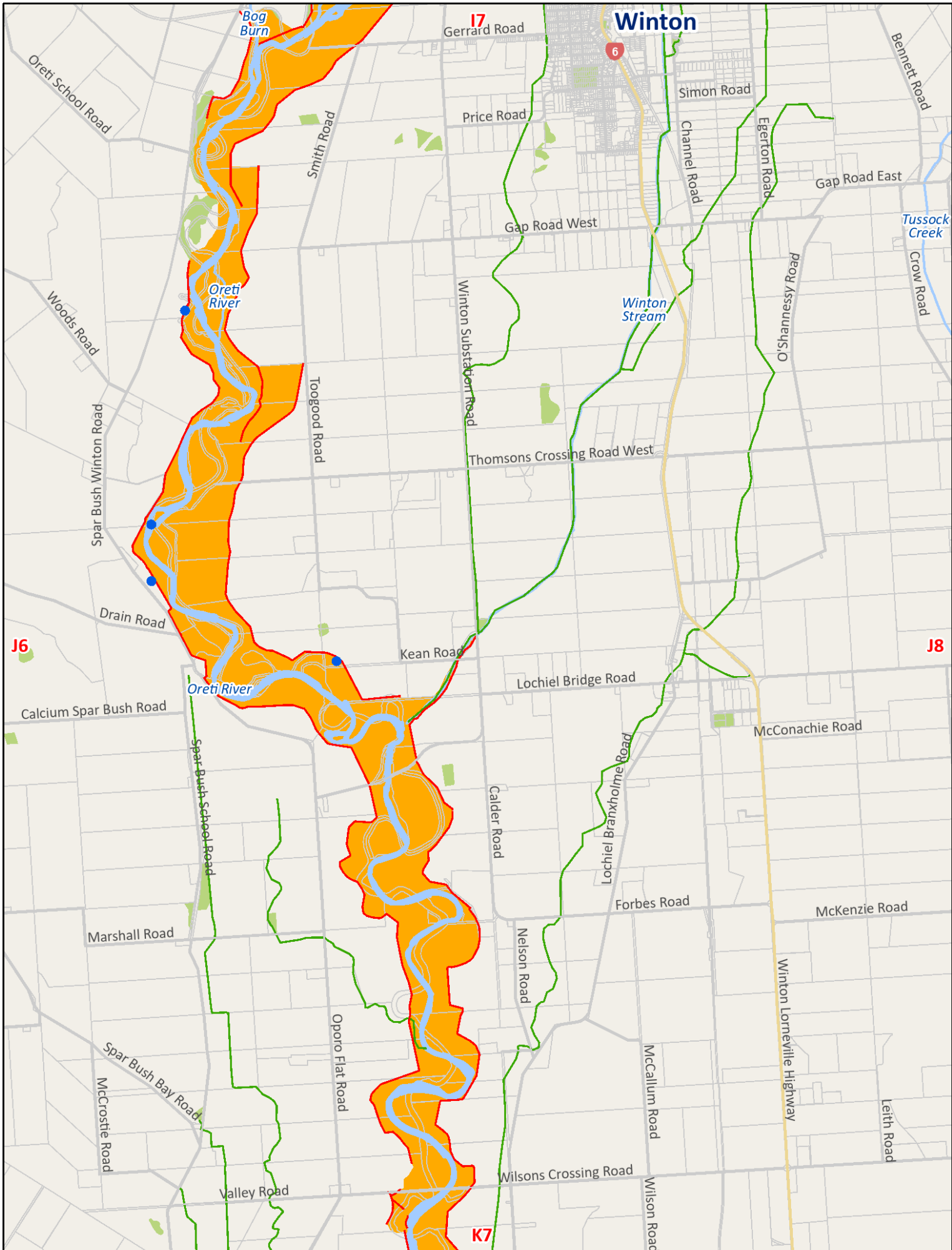


1:50,000

### DISCLAIMER

Environment Southland uses reasonable endeavours but does not warrant that this information is current, complete or accurate. Professional or specialist advice should be obtained before taking or refraining from taking any action on the basis of this information. To the extent permitted by law, Environment Southland will not be liable for any loss, liability or costs suffered or incurred as a result of any reliance placed on this information.

DATA SOURCE: ES GIS 2020



### Appendix 2 - Map: J7

- Flap Gate
- ES Drainage Network
- ES Stopbank
- Floodway



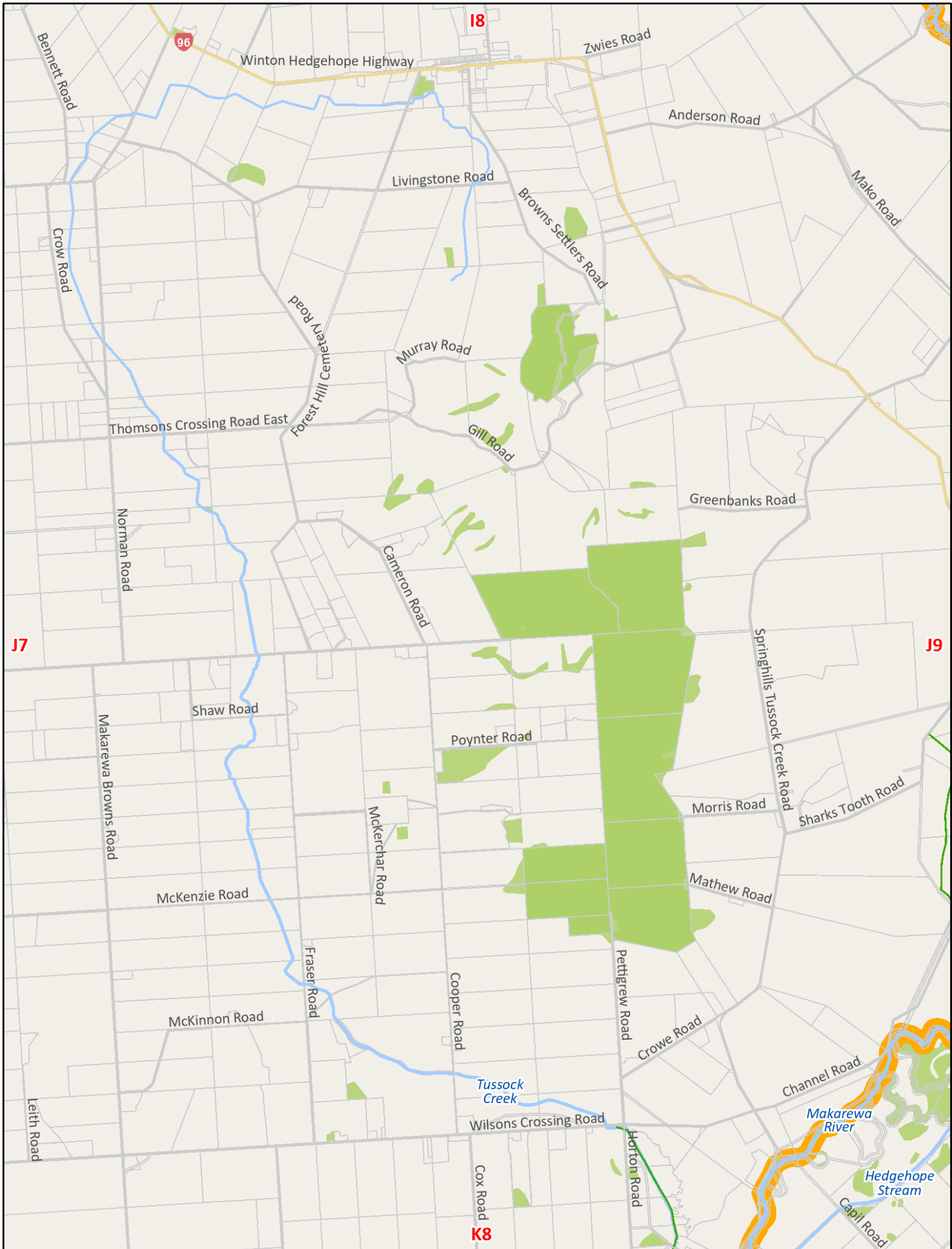
1:50,000

**DISCLAIMER**

Environment Southland uses reasonable endeavours but does not warrant that this information is current, complete or accurate. Professional or specialist advice should be obtained before taking or refraining from taking any action on the basis of this information. To the extent permitted by law, Environment Southland will not be liable for any loss, liability or costs suffered or incurred as a result of any reliance placed on this information.

DATA SOURCE: ES GIS 2020





## Appendix 2 - Map: J8

- ES Drainage Network
- Floodway

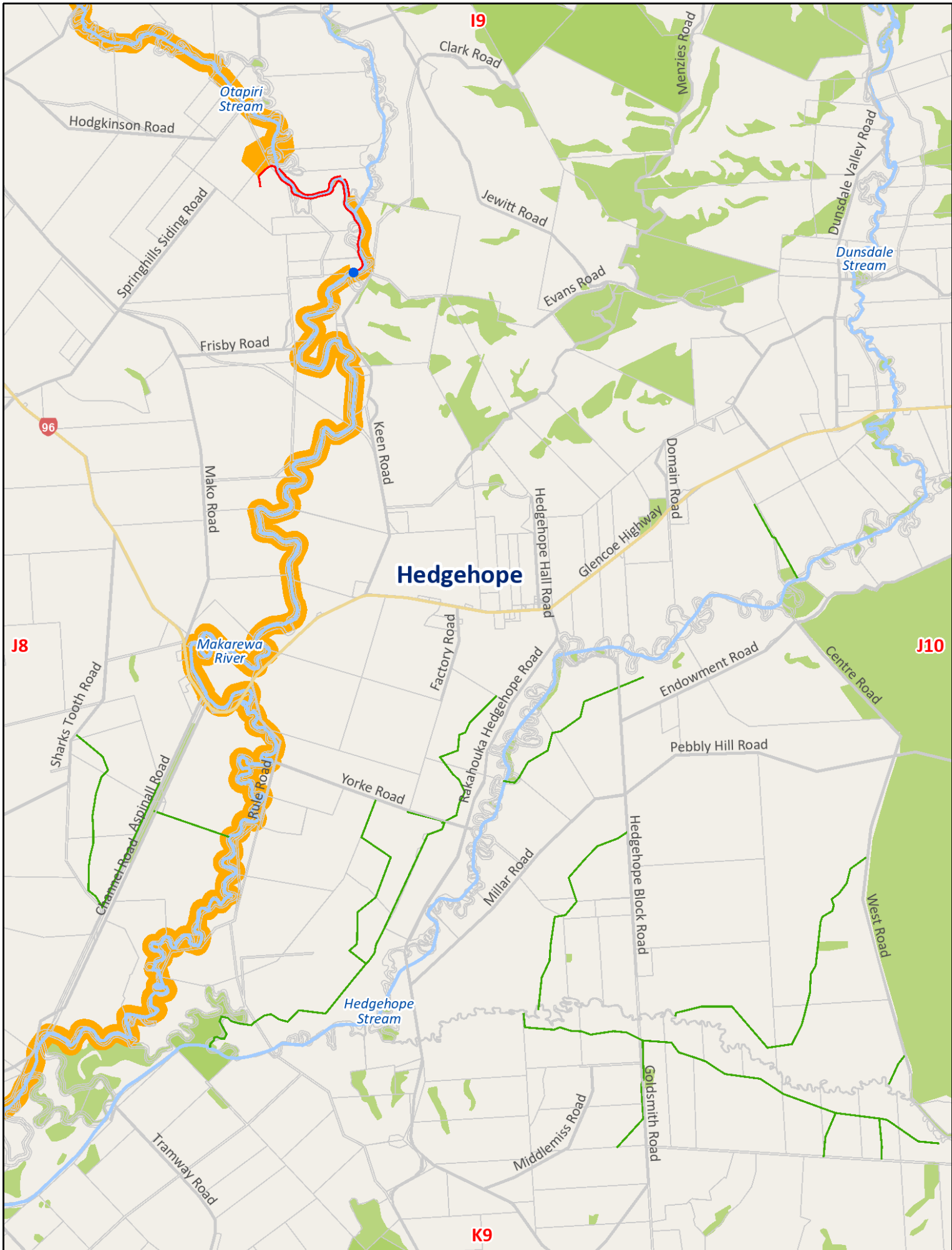


1:50,000

### DISCLAIMER

Environment Southland uses reasonable endeavours but does not warrant that this information is current, complete or accurate. Professional or specialist advice should be obtained before taking or refraining from taking any action on the basis of this information. To the extent permitted by law, Environment Southland will not be liable for any loss, liability or costs suffered or incurred as a result of any reliance placed on this information.

DATA SOURCE: ES GIS 2020



### Appendix 2 - Map: J9

- Flap Gate
- ES Stopbank
- ES Drainage Network
- Floodway

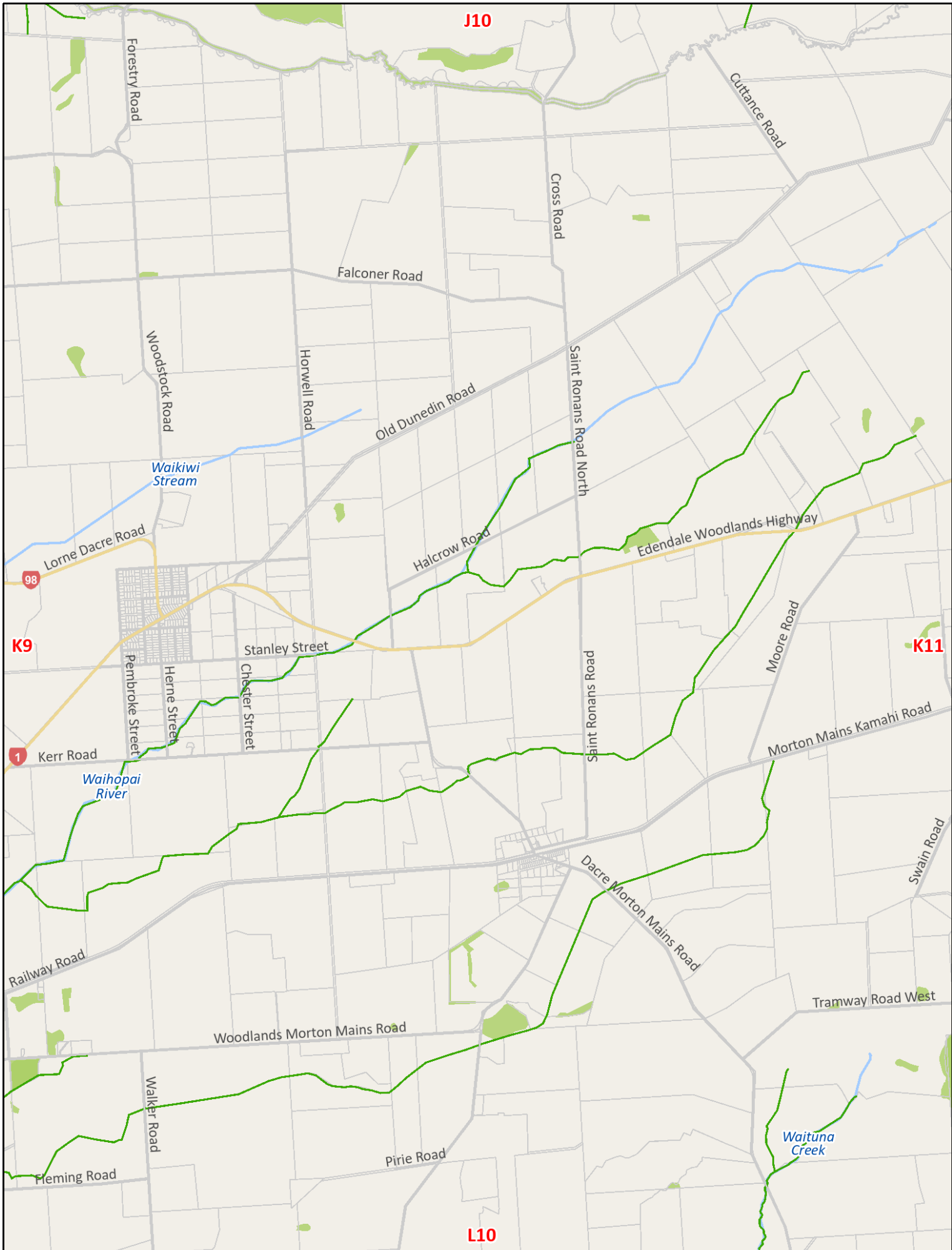


1:50,000

**DISCLAIMER**

Environment Southland uses reasonable endeavours but does not warrant that this information is current, complete or accurate. Professional or specialist advice should be obtained before taking or refraining from taking any action on the basis of this information. To the extent permitted by law, Environment Southland will not be liable for any loss, liability or costs suffered or incurred as a result of any reliance placed on this information.

DATA SOURCE: ES GIS 2020



## Appendix 2 - Map: K10

— ES Drainage Network

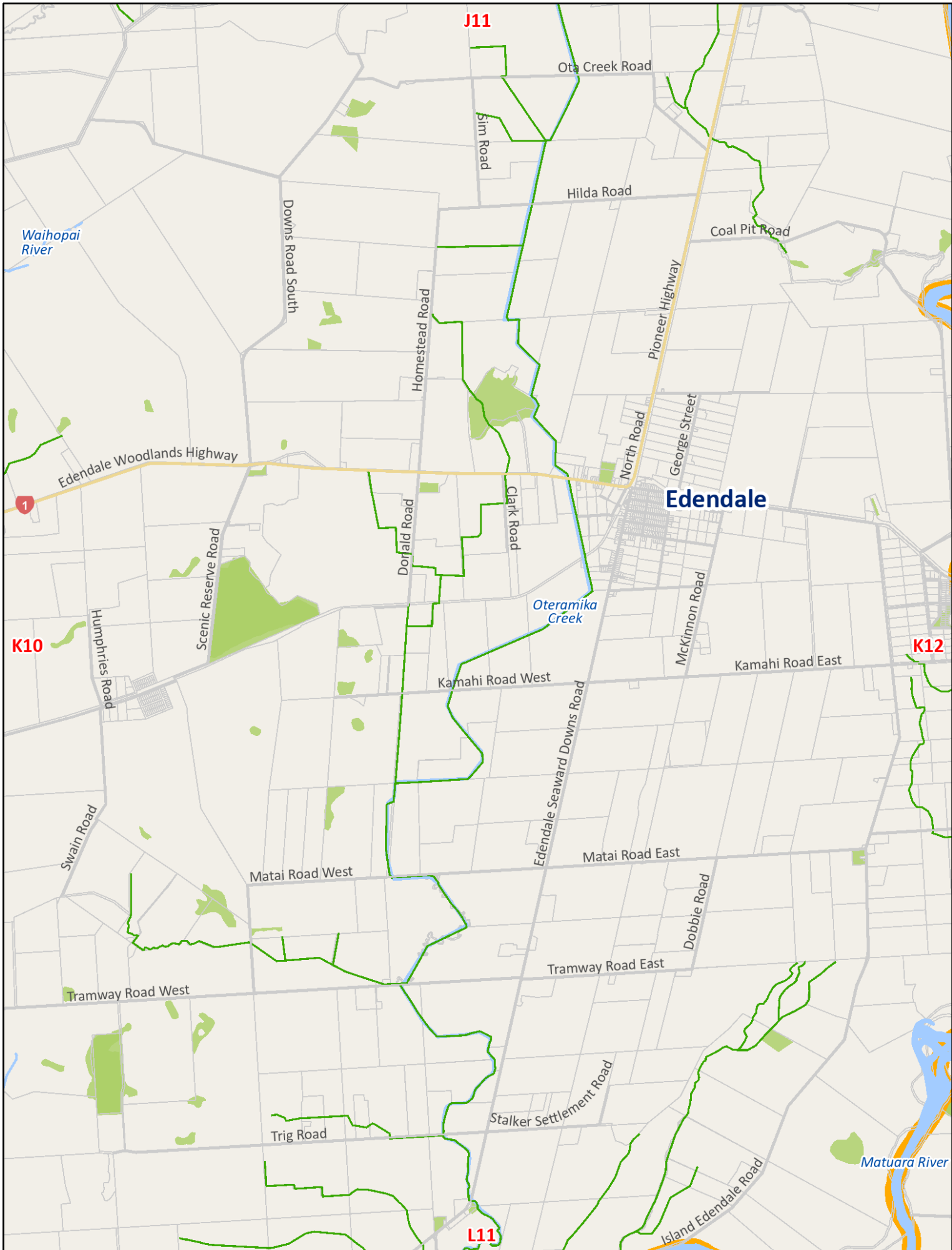


1:50,000

**DISCLAIMER**

Environment Southland uses reasonable endeavours but does not warrant that this information is current, complete or accurate. Professional or specialist advice should be obtained before taking or refraining from taking any action on the basis of this information. To the extent permitted by law, Environment Southland will not be liable for any loss, liability or costs suffered or incurred as a result of any reliance placed on this information.

DATA SOURCE: ES GIS 2020



### Appendix 2 - Map: K11

- ES Drainage Network
- Floodway



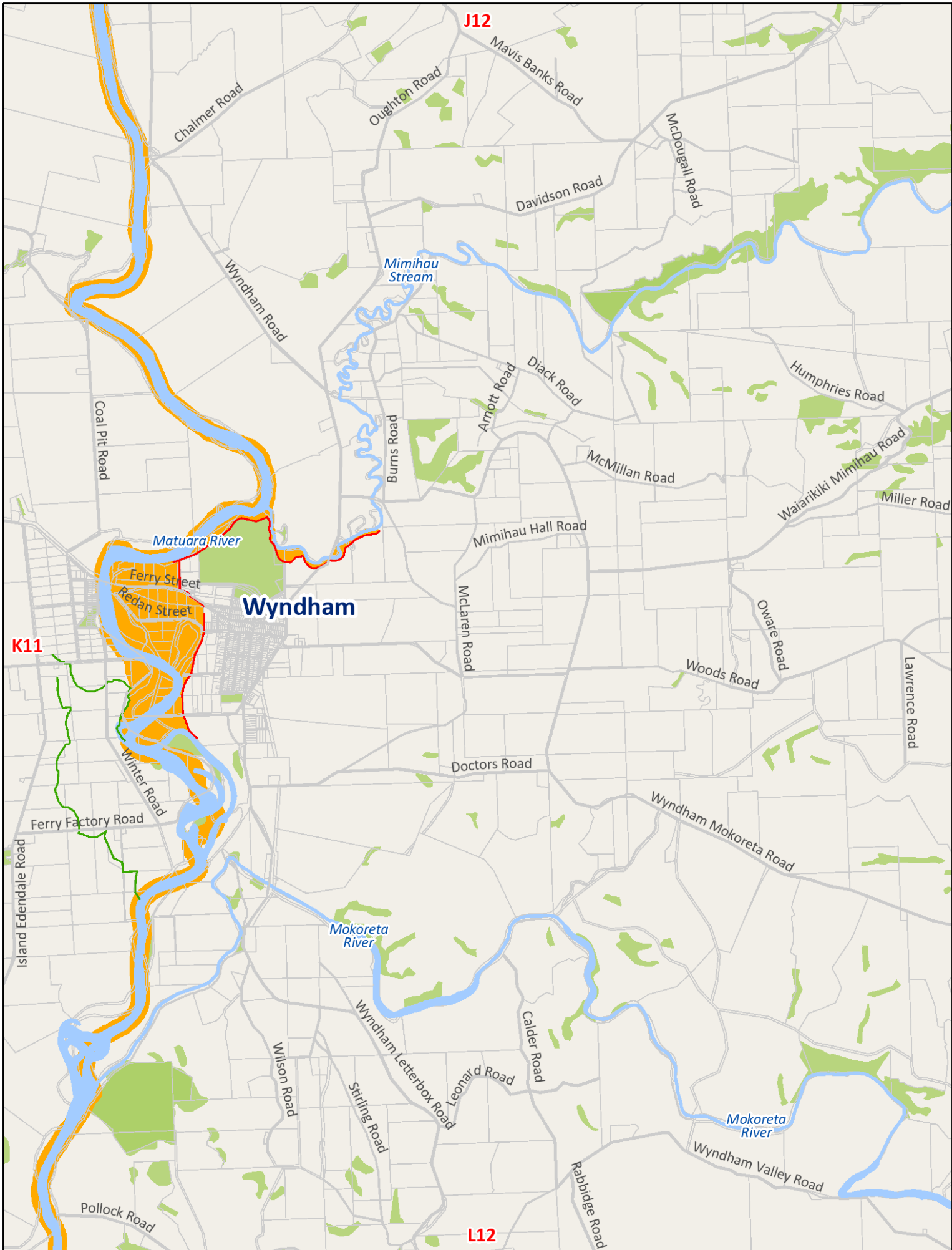
1:50,000

**DISCLAIMER**  
 Environment Southland uses reasonable endeavours but does not warrant that this information is current, complete or accurate. Professional or specialist advice should be obtained before taking or refraining from taking any action on the basis of this information. To the extent permitted by law, Environment Southland will not be liable for any loss, liability or costs suffered or incurred as a result of any reliance placed on this information.

DATA SOURCE: ES GIS 2020







### Appendix 2 - Map: K12

- ES Stopbank
- Floodway
- ES Drainage Network



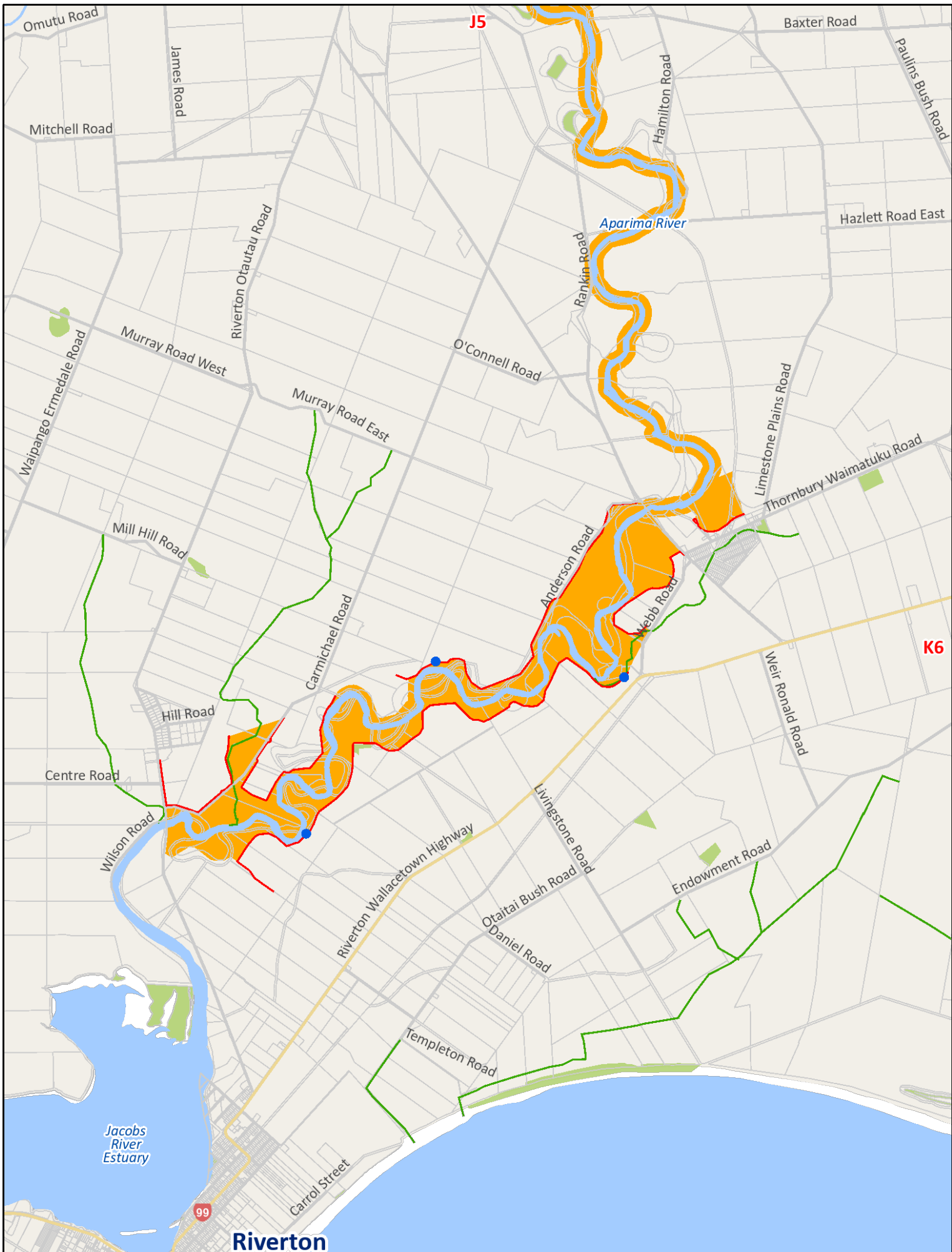
1:50,000

**DISCLAIMER**

Environment Southland uses reasonable endeavours but does not warrant that this information is current, complete or accurate. Professional or specialist advice should be obtained before taking or refraining from taking any action on the basis of this information. To the extent permitted by law, Environment Southland will not be liable for any loss, liability or costs suffered or incurred as a result of any reliance placed on this information.

DATA SOURCE: ES GIS 2020





**Riverton**

**Appendix 2 - Map: K5**

- Flap Gate
- ES Drainage Network
- ES Stopbank
- Floodway



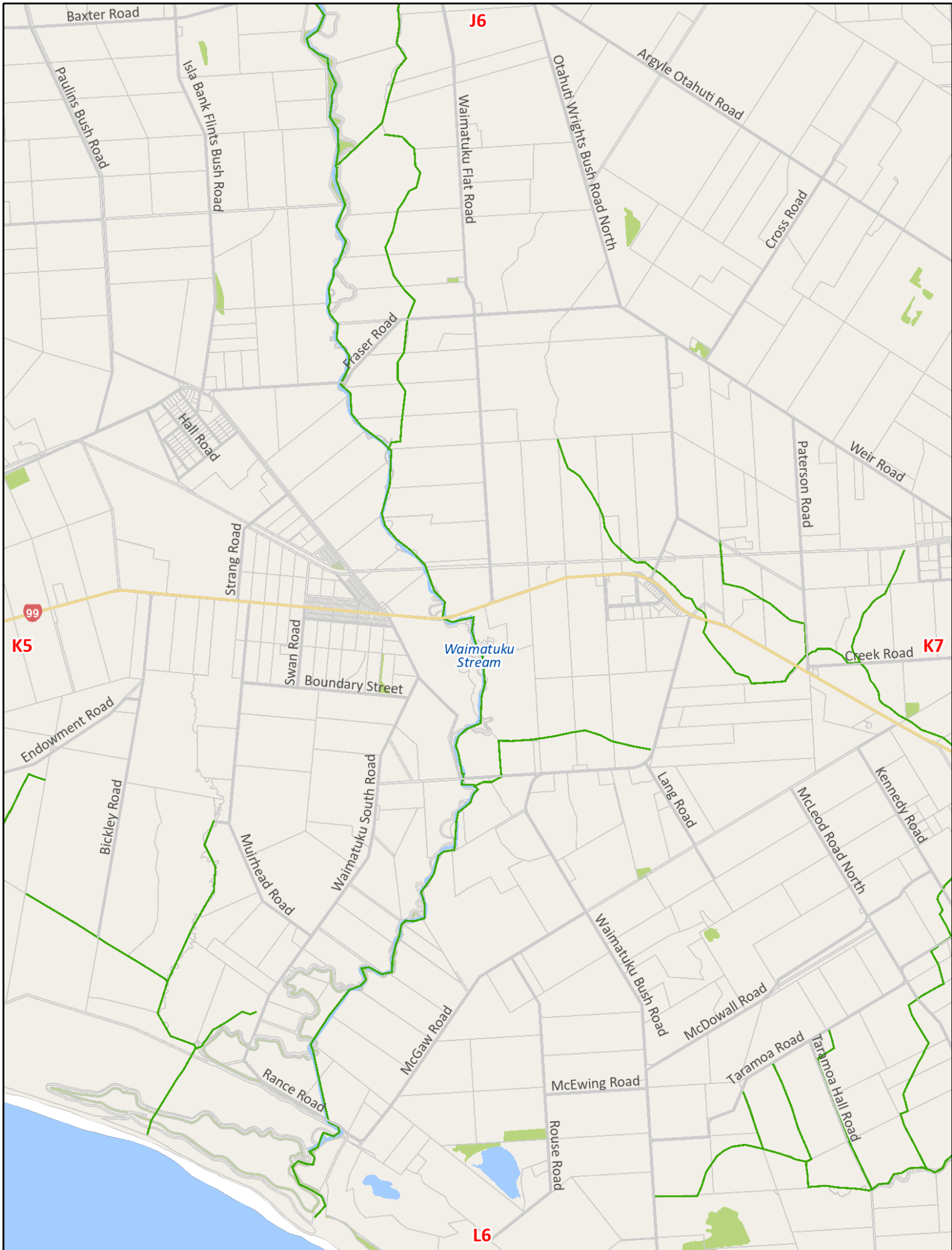
1:50,000

**DISCLAIMER**

Environment Southland uses reasonable endeavours but does not warrant that this information is current, complete or accurate. Professional or specialist advice should be obtained before taking or refraining from taking any action on the basis of this information. To the extent permitted by law, Environment Southland will not be liable for any loss, liability or costs suffered or incurred as a result of any reliance placed on this information.

DATA SOURCE: ES GIS 2020





## Appendix 2 - Map: K6

— ES Drainage Network

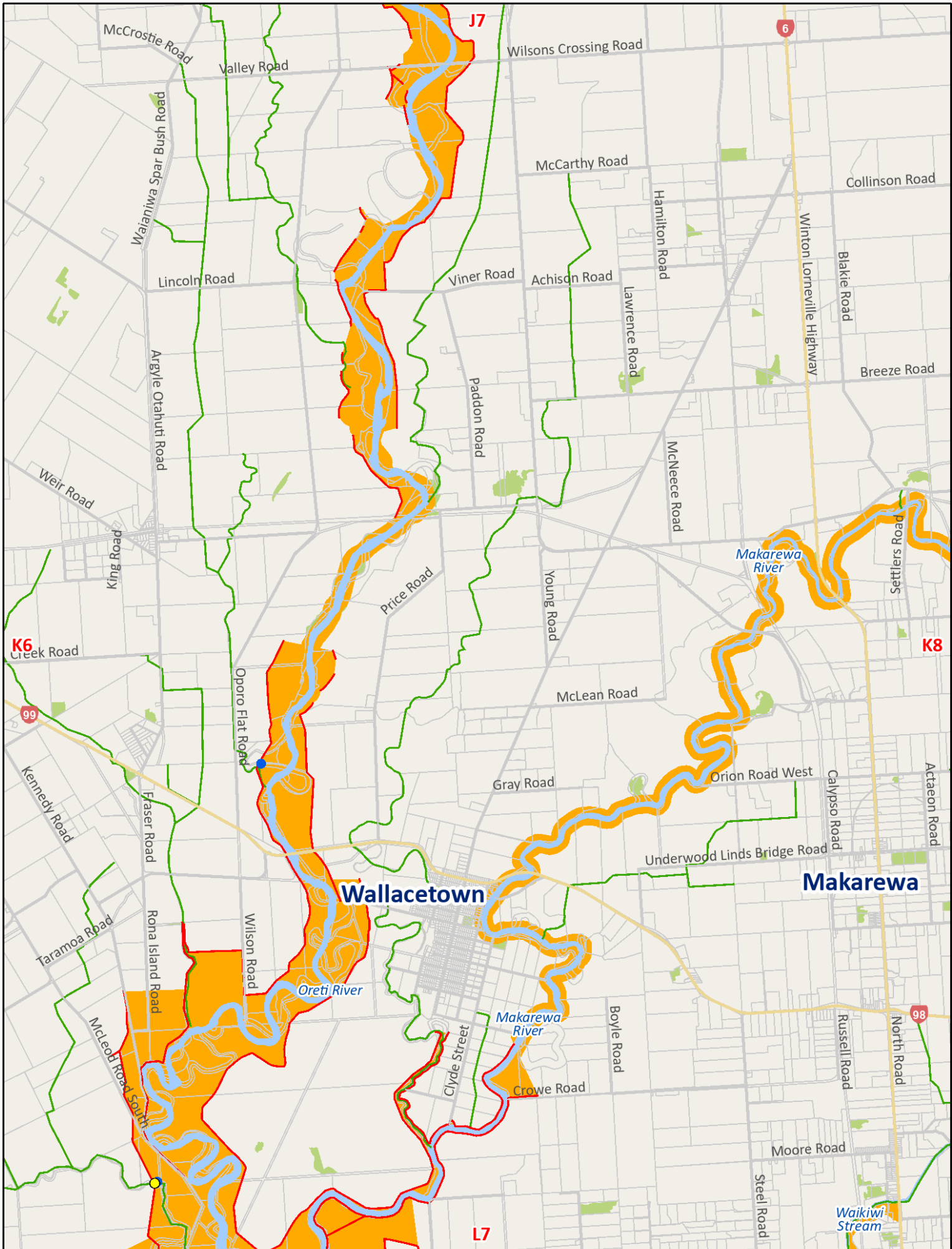


1:50,000

### DISCLAIMER

Environment Southland uses reasonable endeavours but does not warrant that this information is current, complete or accurate. Professional or specialist advice should be obtained before taking or refraining from taking any action on the basis of this information. To the extent permitted by law, Environment Southland will not be liable for any loss, liability or costs suffered or incurred as a result of any reliance placed on this information.

DATA SOURCE: ES GIS 2020



## Appendix 2 - Map: K7

- Tide Gate
- Flap Gate
- ES Stopbank
- ES Drainage Network
- Floodway

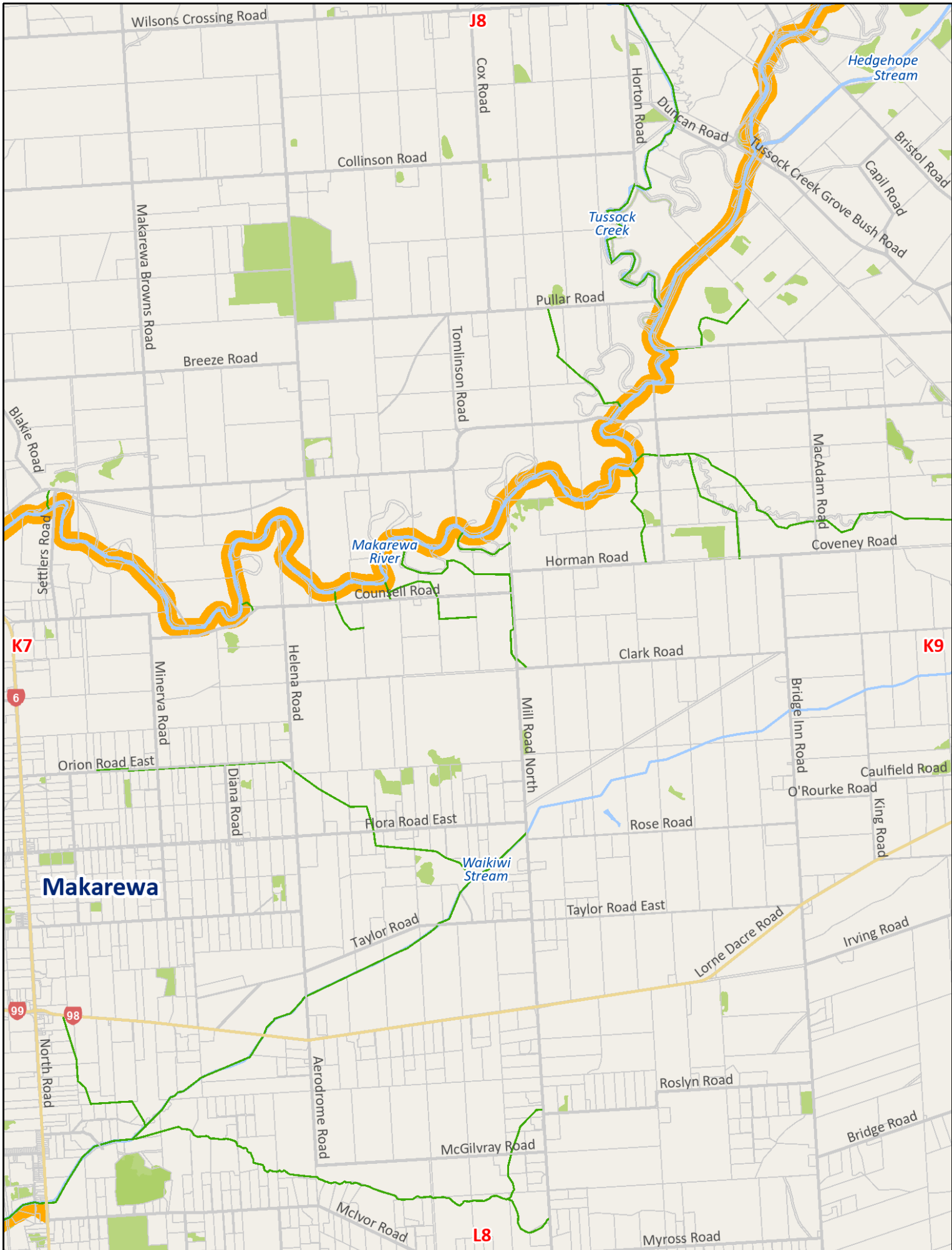


1:50,000

### DISCLAIMER

Environment Southland uses reasonable endeavours but does not warrant that this information is current, complete or accurate. Professional or specialist advice should be obtained before taking or refraining from taking any action on the basis of this information. To the extent permitted by law, Environment Southland will not be liable for any loss, liability or costs suffered or incurred as a result of any reliance placed on this information.

DATA SOURCE: ES GIS 2020



### Appendix 2 - Map: K8

- ES Drainage Network
- Floodway

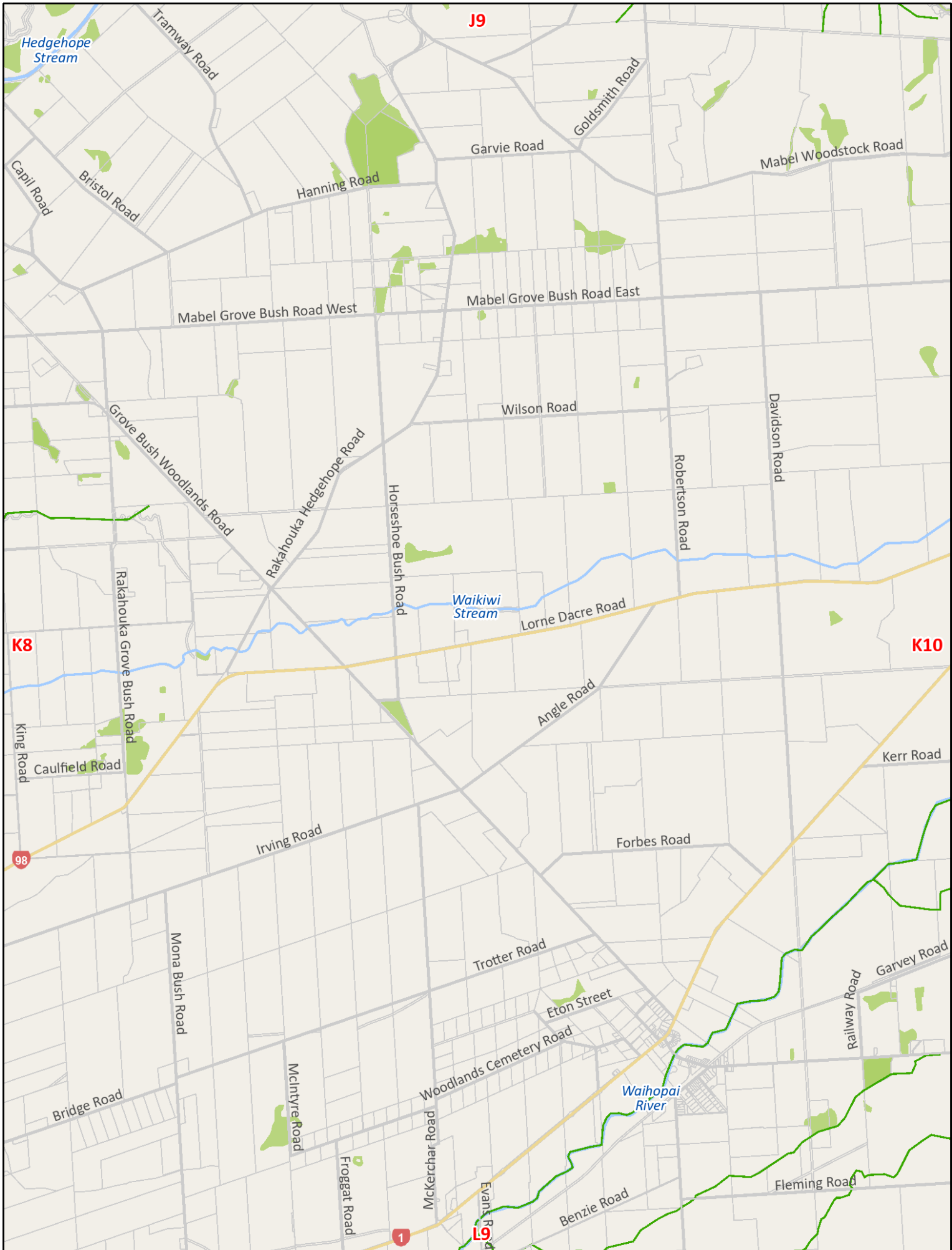


1:50,000

**DISCLAIMER**  
 Environment Southland uses reasonable endeavours but does not warrant that this information is current, complete or accurate. Professional or specialist advice should be obtained before taking or refraining from taking any action on the basis of this information. To the extent permitted by law, Environment Southland will not be liable for any loss, liability or costs suffered or incurred as a result of any reliance placed on this information.

DATA SOURCE: ES GIS 2020





## Appendix 2 - Map: K9

— ES Drainage Network

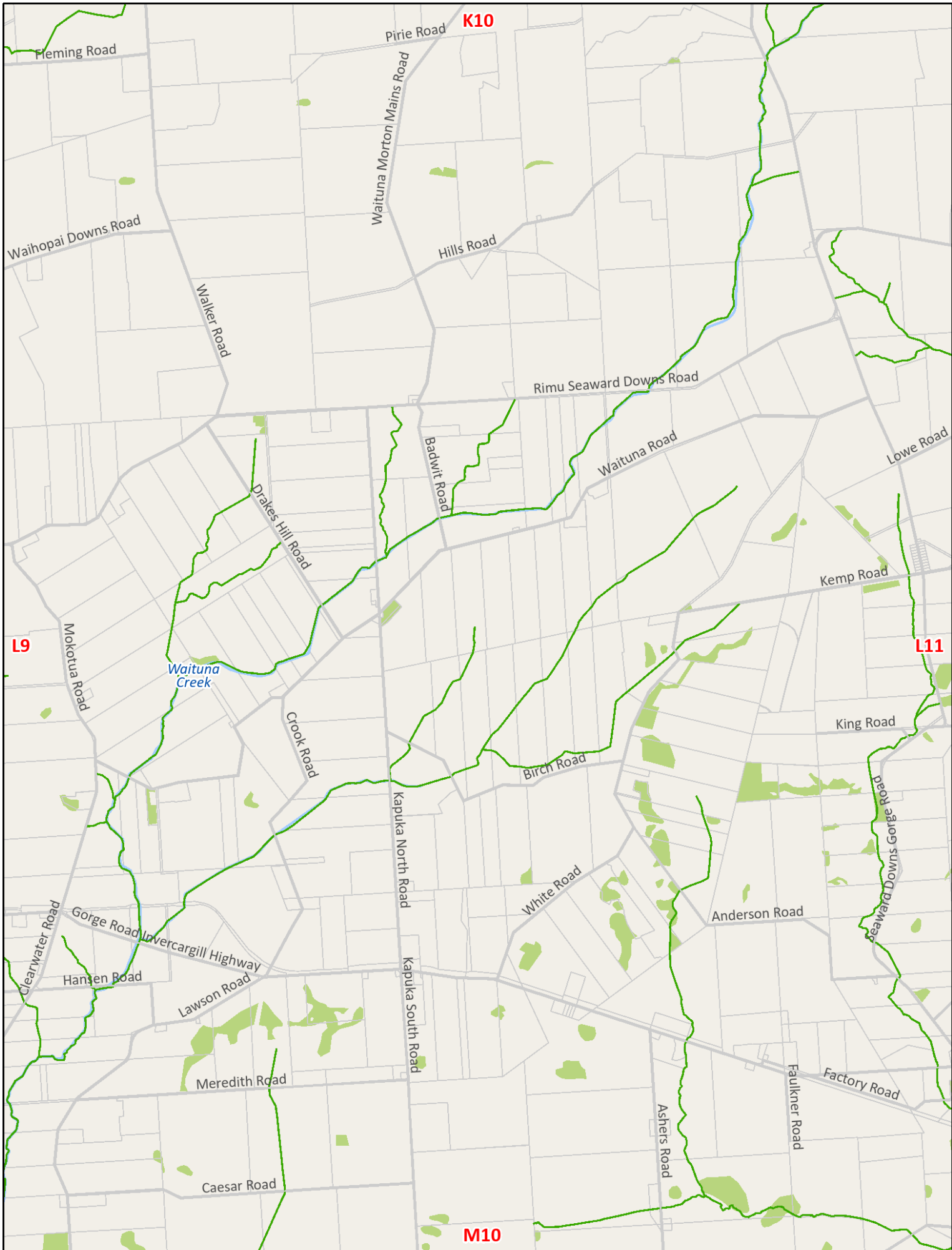


1:50,000

### DISCLAIMER

Environment Southland uses reasonable endeavours but does not warrant that this information is current, complete or accurate. Professional or specialist advice should be obtained before taking or refraining from taking any action on the basis of this information. To the extent permitted by law, Environment Southland will not be liable for any loss, liability or costs suffered or incurred as a result of any reliance placed on this information.

DATA SOURCE: ES GIS 2020



## Appendix 2 - Map: L10

— ES Drainage Network

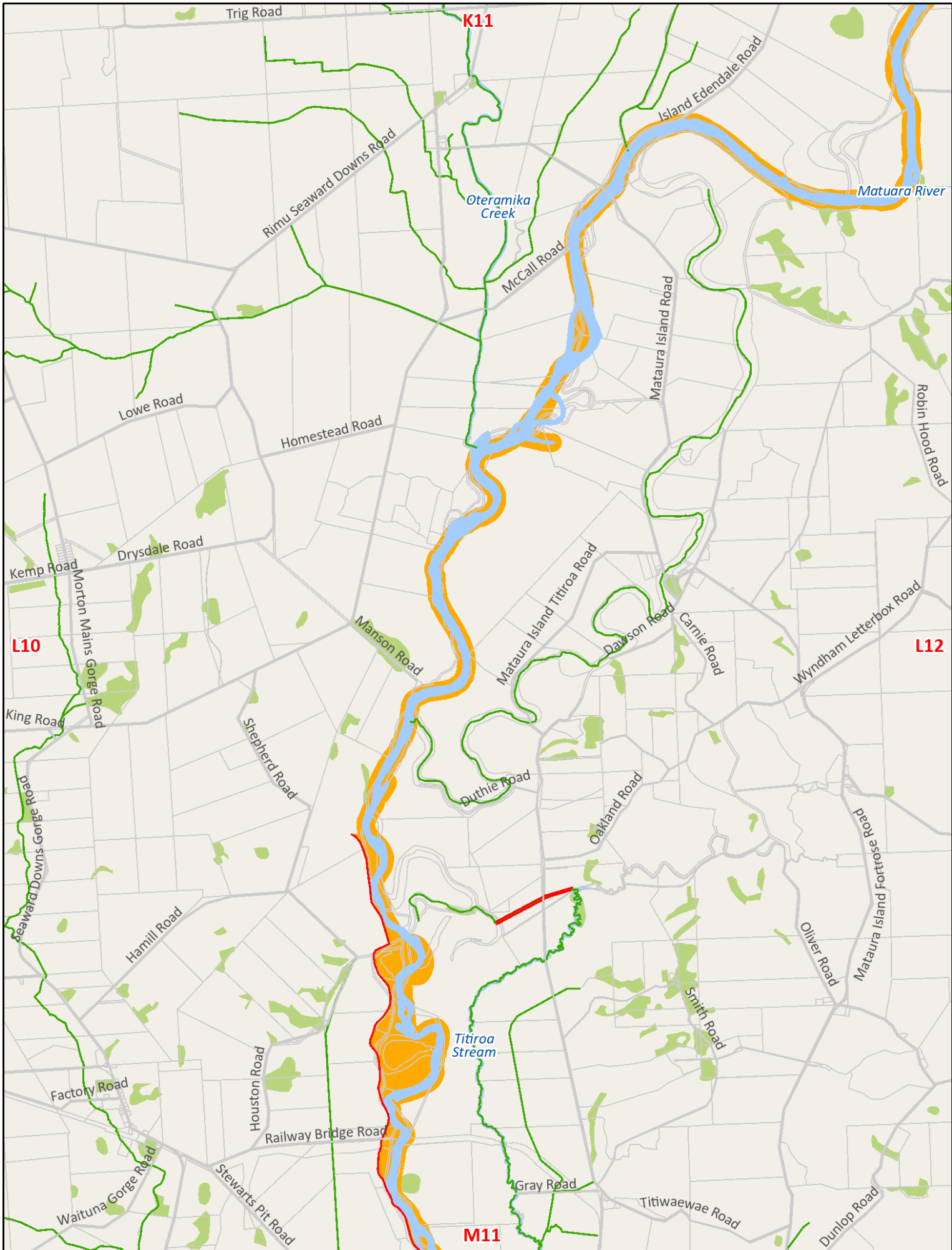


1:50,000

### DISCLAIMER

Environment Southland uses reasonable endeavours but does not warrant that this information is current, complete or accurate. Professional or specialist advice should be obtained before taking or refraining from taking any action on the basis of this information. To the extent permitted by law, Environment Southland will not be liable for any loss, liability or costs suffered or incurred as a result of any reliance placed on this information.

DATA SOURCE: ES GIS 2020



## Appendix 2 - Map: L11

- ES Stopbank
- Floodway
- ES Drainage Network



1:50,000

### DISCLAIMER

Environment Southland uses reasonable endeavours but does not warrant that this information is current, complete or accurate. Professional or specialist advice should be obtained before taking or refraining from taking any action on the basis of this information. To the extent permitted by law, Environment Southland will not be liable for any loss, liability or costs suffered or incurred as a result of any reliance placed on this information.

DATA SOURCE: ES GIS 2020





## Appendix 2 - Map: L12

 Floodway

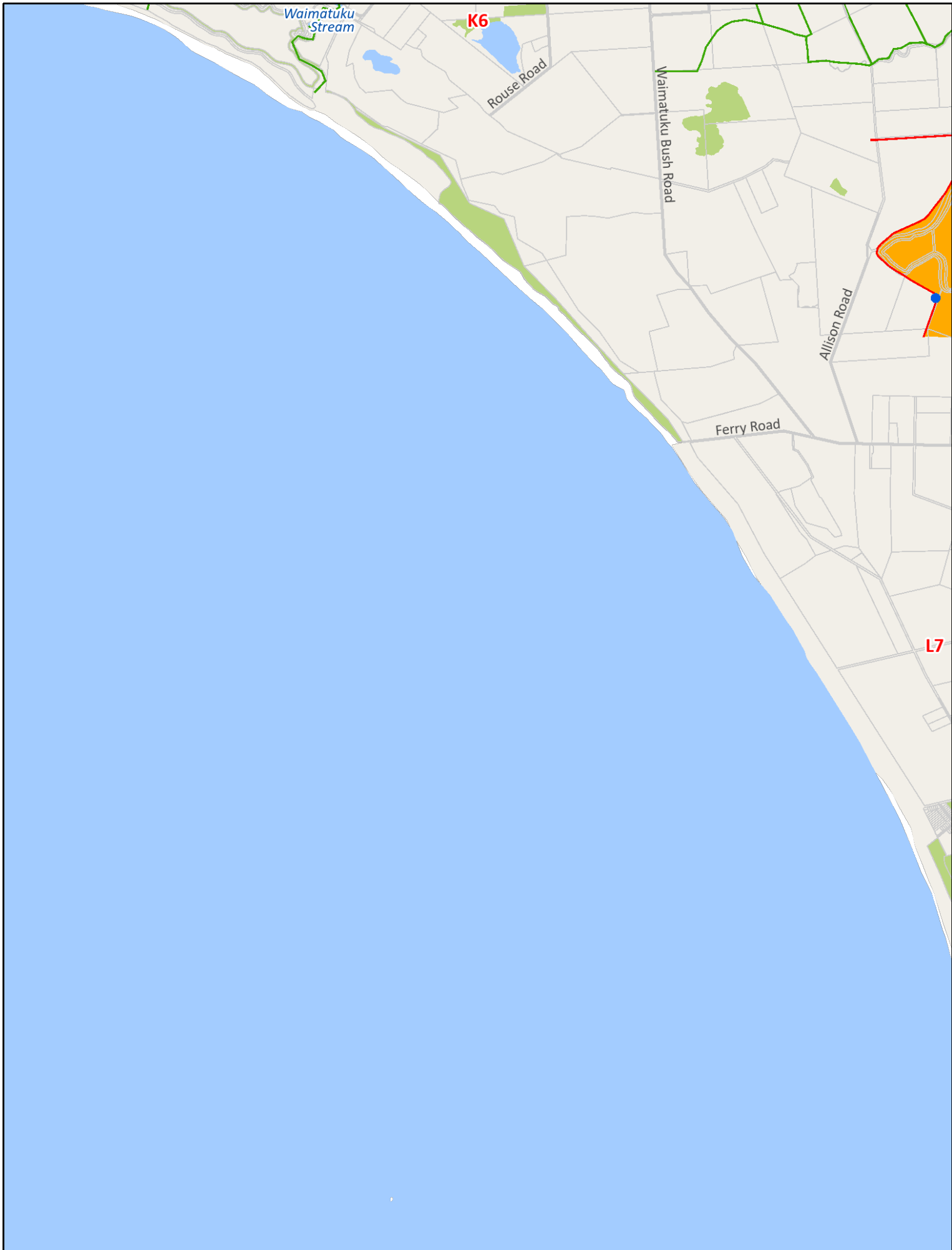


1:50,000

### DISCLAIMER

Environment Southland uses reasonable endeavours but does not warrant that this information is current, complete or accurate. Professional or specialist advice should be obtained before taking or refraining from taking any action on the basis of this information. To the extent permitted by law, Environment Southland will not be liable for any loss, liability or costs suffered or incurred as a result of any reliance placed on this information.

DATA SOURCE: ES GIS 2020



**Appendix 2 - Map: L6**

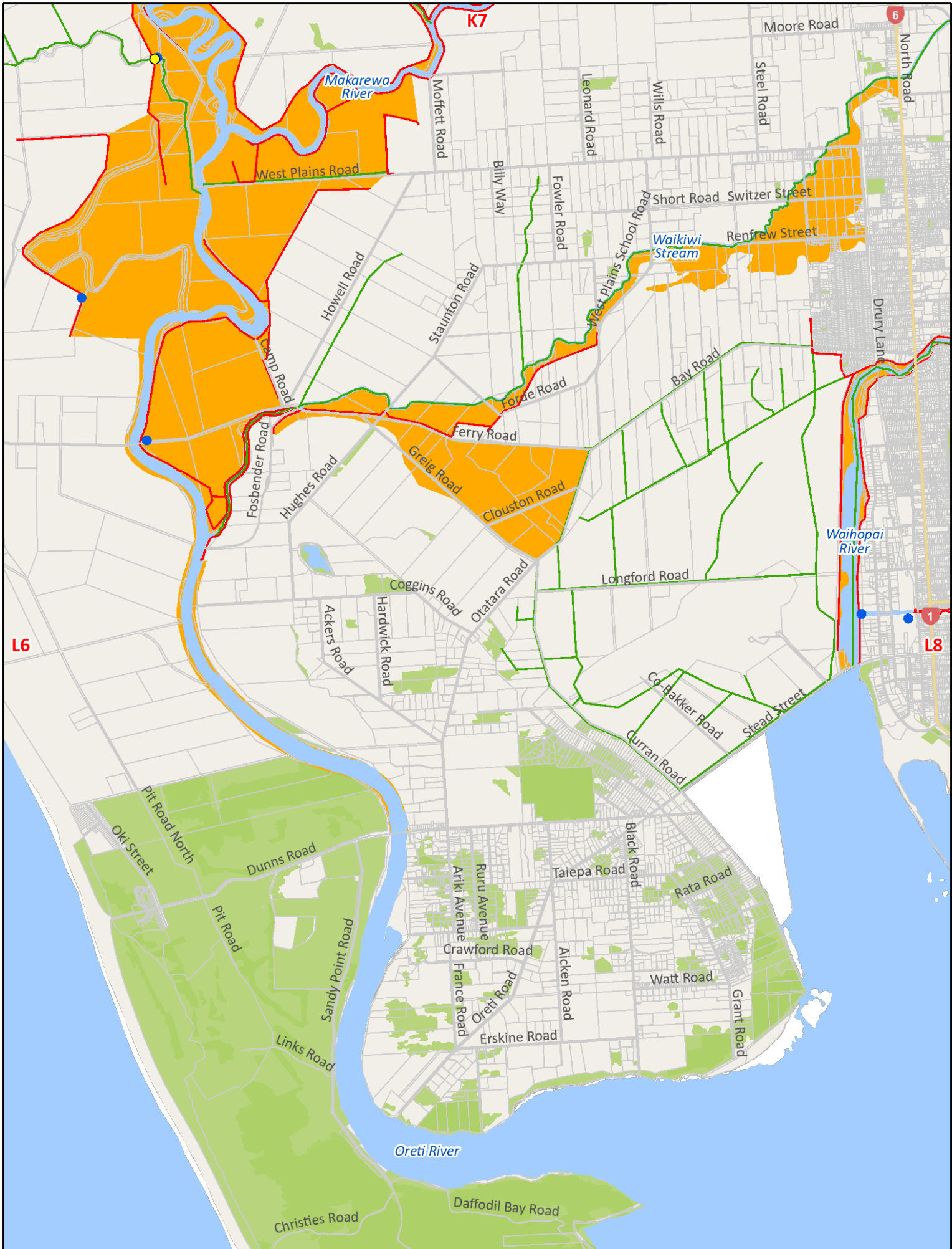
- Flap Gate
- ES Drainage Network
- ES Stopbank
- Floodway



1:50,000

**DISCLAIMER**  
 Environment Southland uses reasonable endeavours but does not warrant that this information is current, complete or accurate. Professional or specialist advice should be obtained before taking or refraining from taking any action on the basis of this information. To the extent permitted by law, Environment Southland will not be liable for any loss, liability or costs suffered or incurred as a result of any reliance placed on this information.  
 DATA SOURCE: ES GIS 2020





### Appendix 2 - Map: L7

- Tide Gate
- Flap Gate
- ES Stopbank
- ES Drainage Network
- Floodway

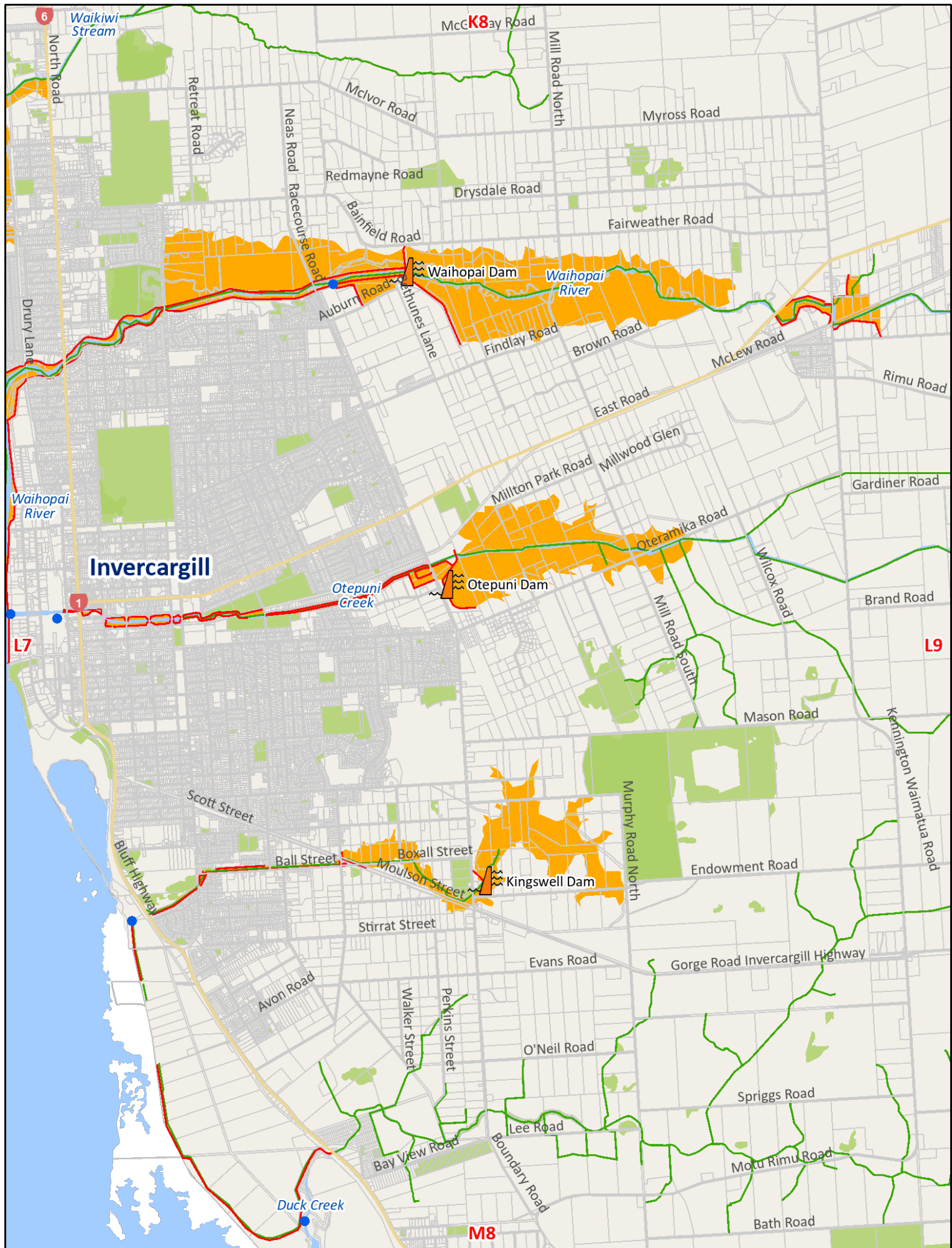


1:50,000

#### DISCLAIMER

Environment Southland uses reasonable endeavours but does not warrant that this information is current, complete or accurate. Professional or specialist advice should be obtained before taking or refraining from taking any action on the basis of this information. To the extent permitted by law, Environment Southland will not be liable for any loss, liability or costs suffered or incurred as a result of any reliance placed on this information.

DATA SOURCE: ES GIS 2020



### Appendix 2 - Map: L8

- Flap Gate
- ES Stopbank
- Floodway
- ES Dam
- ES Drainage Network

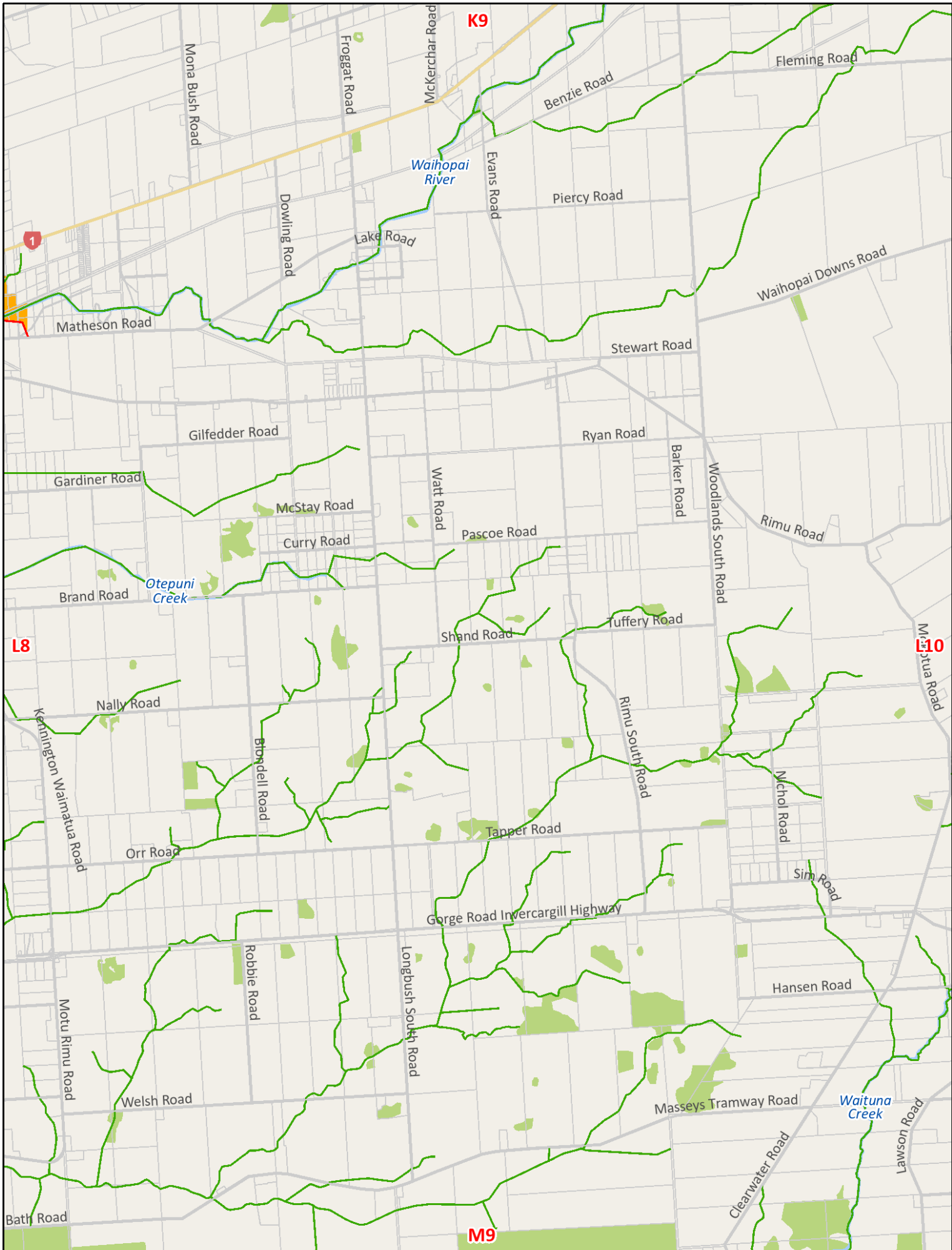


1:50,000

#### DISCLAIMER

Environment Southland uses reasonable endeavours but does not warrant that this information is current, complete or accurate. Professional or specialist advice should be obtained before taking or refraining from taking any action on the basis of this information. To the extent permitted by law, Environment Southland will not be liable for any loss, liability or costs suffered or incurred as a result of any reliance placed on this information.

DATA SOURCE: ES GIS 2020



## Appendix 2 - Map: L9

- ES Stopbank
- Floodway
- ES Drainage Network



1:50,000

### DISCLAIMER

Environment Southland uses reasonable endeavours but does not warrant that this information is current, complete or accurate. Professional or specialist advice should be obtained before taking or refraining from taking any action on the basis of this information. To the extent permitted by law, Environment Southland will not be liable for any loss, liability or costs suffered or incurred as a result of any reliance placed on this information.

DATA SOURCE: ES GIS 2020



M9

L10

M11



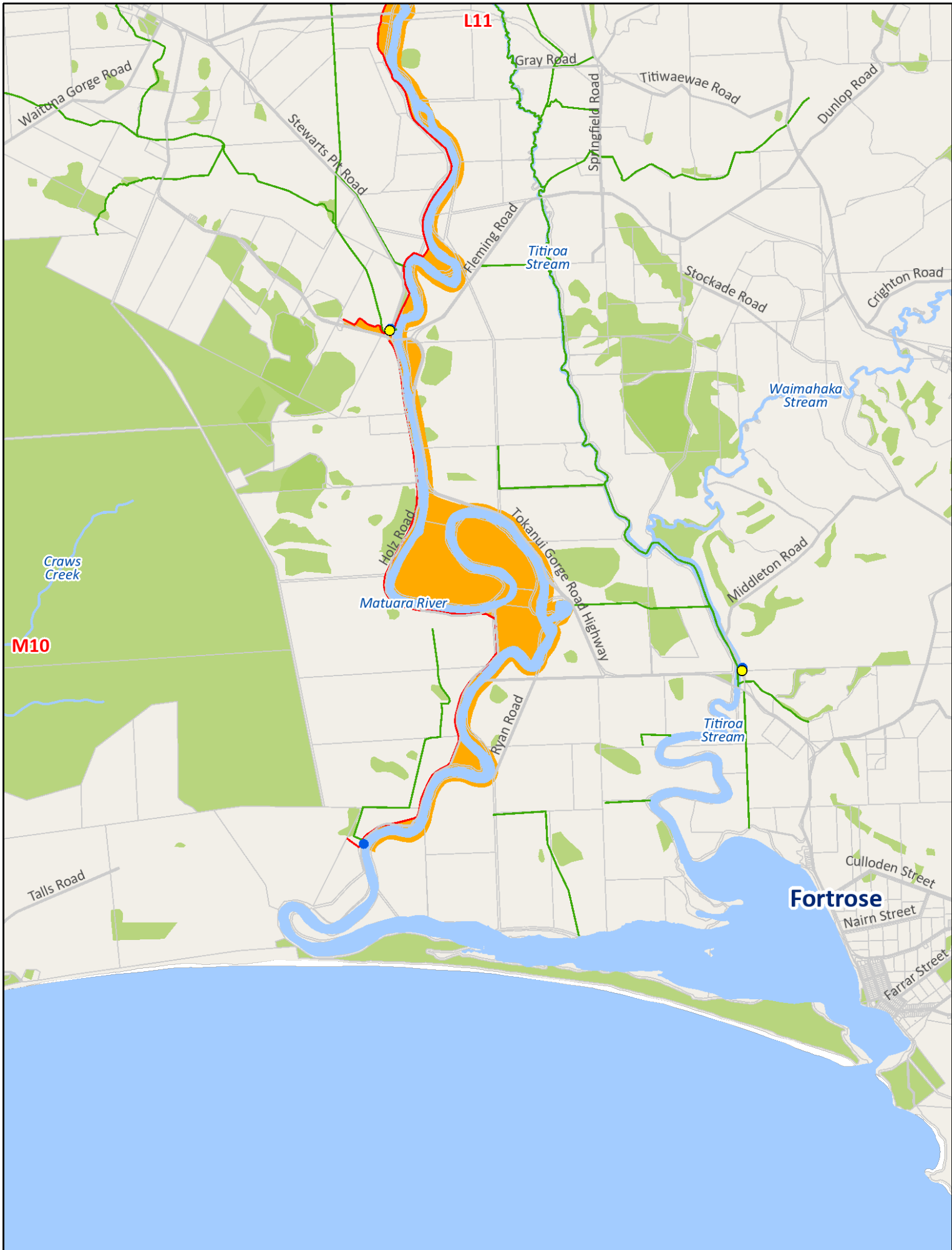
### Appendix 2 - Map: M10

— ES Drainage Network



1:50,000

**DISCLAIMER**  
 Environment Southland uses reasonable endeavours but does not warrant that this information is current, complete or accurate. Professional or specialist advice should be obtained before taking or refraining from taking any action on the basis of this information. To the extent permitted by law, Environment Southland will not be liable for any loss, liability or costs suffered or incurred as a result of any reliance placed on this information.  
 DATA SOURCE: ES GIS 2020



### Appendix 2 - Map: M11

- Tide Gate
- Flap Gate
- ES Stopbank
- ES Drainage Network
- Floodway

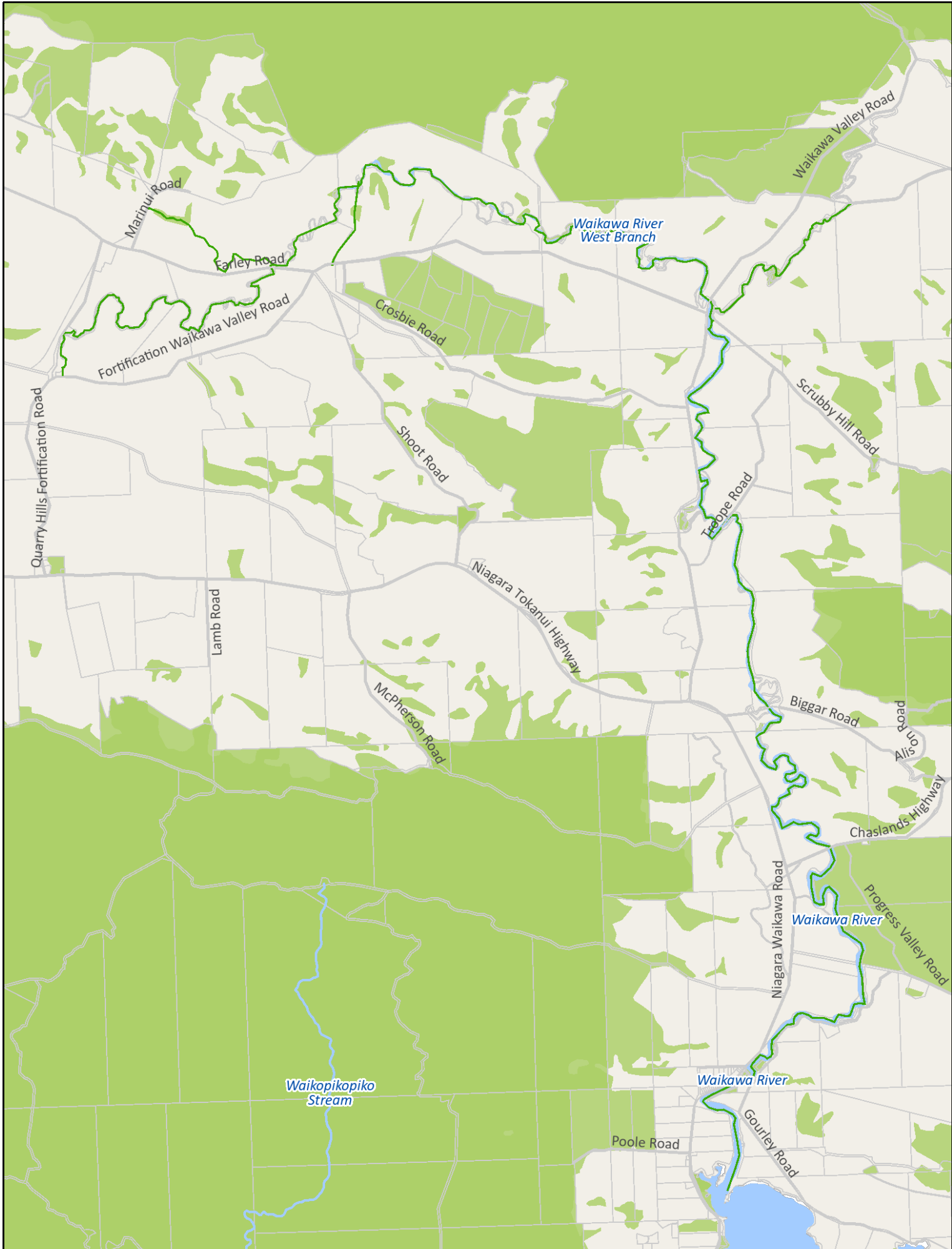


1:50,000


**DISCLAIMER**

Environment Southland uses reasonable endeavours but does not warrant that this information is current, complete or accurate. Professional or specialist advice should be obtained before taking or refraining from taking any action on the basis of this information. To the extent permitted by law, Environment Southland will not be liable for any loss, liability or costs suffered or incurred as a result of any reliance placed on this information.

DATA SOURCE: ES GIS 2020



## Appendix 2 - Map: M14

 ES Drainage Network



1:50,000

**DISCLAIMER**  
 Environment Southland uses reasonable endeavours but does not warrant that this information is current, complete or accurate. Professional or specialist advice should be obtained before taking or refraining from taking any action on the basis of this information. To the extent permitted by law, Environment Southland will not be liable for any loss, liability or costs suffered or incurred as a result of any reliance placed on this information.

DATA SOURCE: ES GIS 2020





### Appendix 2 - Map: M8

- Flap Gate
- ES Stopbank
- ES Drainage Network

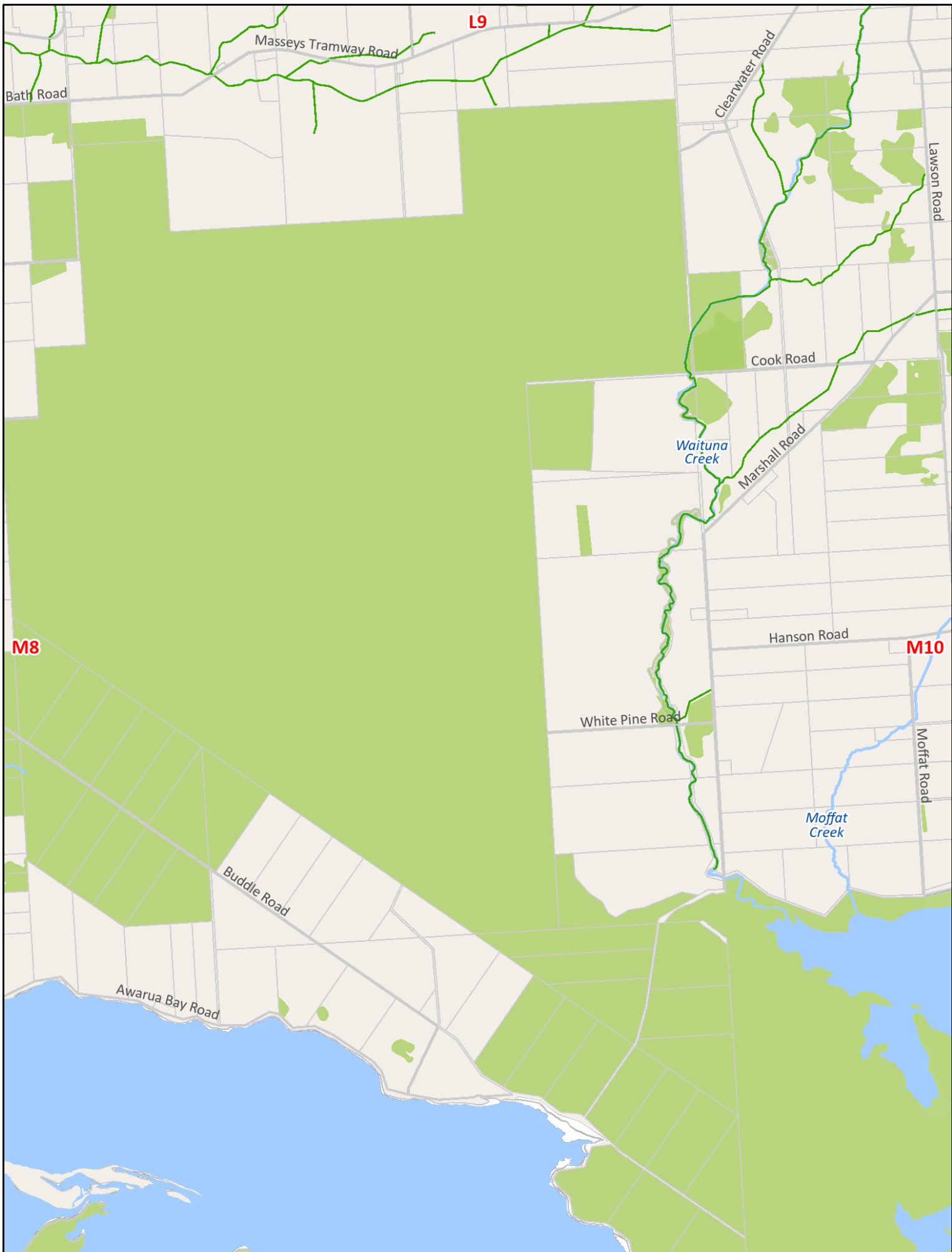


1:50,000

**DISCLAIMER**

Environment Southland uses reasonable endeavours but does not warrant that this information is current, complete or accurate. Professional or specialist advice should be obtained before taking or refraining from taking any action on the basis of this information. To the extent permitted by law, Environment Southland will not be liable for any loss, liability or costs suffered or incurred as a result of any reliance placed on this information.

DATA SOURCE: ES GIS 2020



## Appendix 2 - Map: M9

 ES Drainage Network



### DISCLAIMER

Environment Southland uses reasonable endeavours but does not warrant that this information is current, complete or accurate. Professional or specialist advice should be obtained before taking or refraining from taking any action on the basis of this information. To the extent permitted by law, Environment Southland will not be liable for any loss, liability or costs suffered or incurred as a result of any reliance placed on this information.