



Section 42A Report – Appendix D – Wetland Mapping

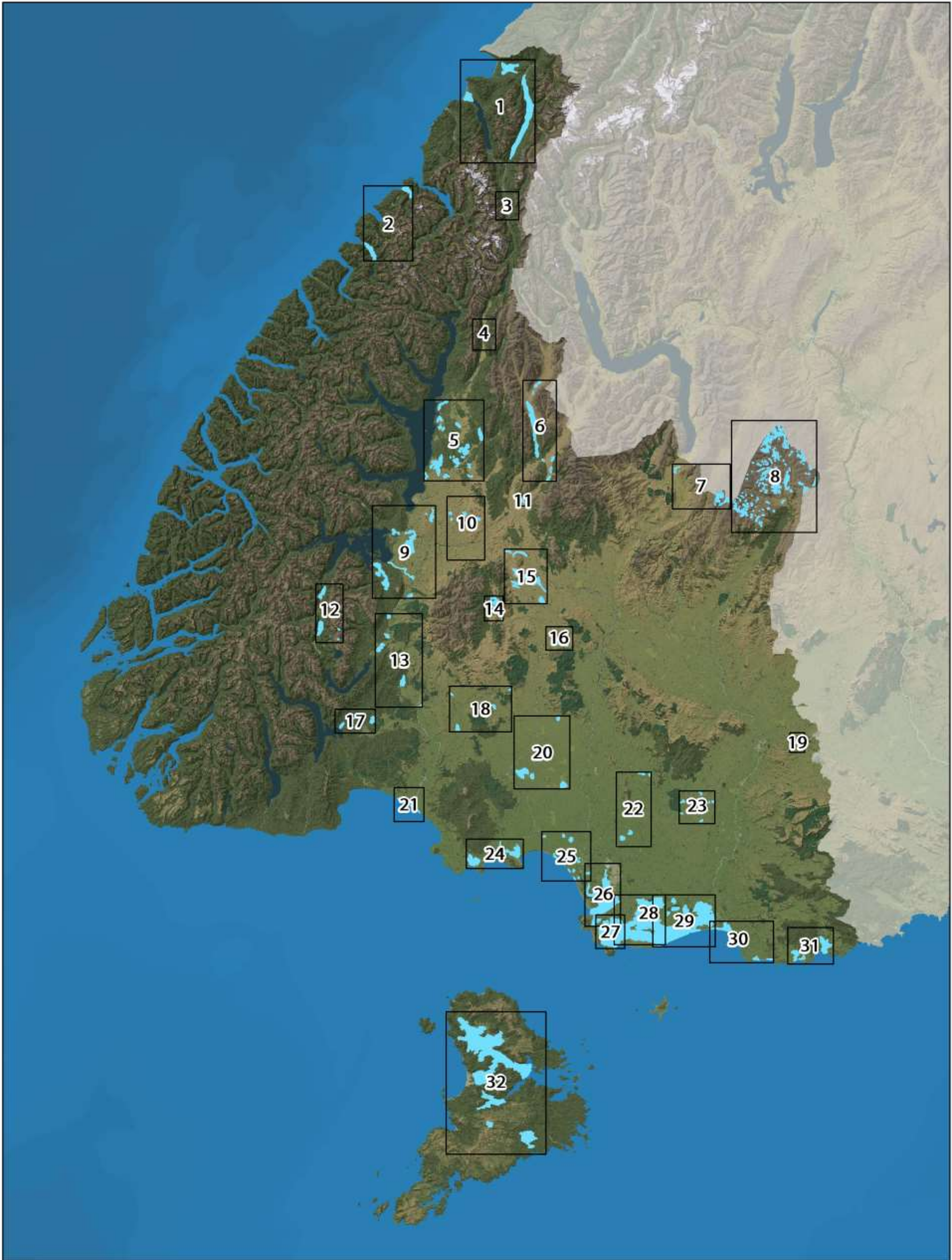
April 2017

Map Series 8: Regionally Significant Wetlands

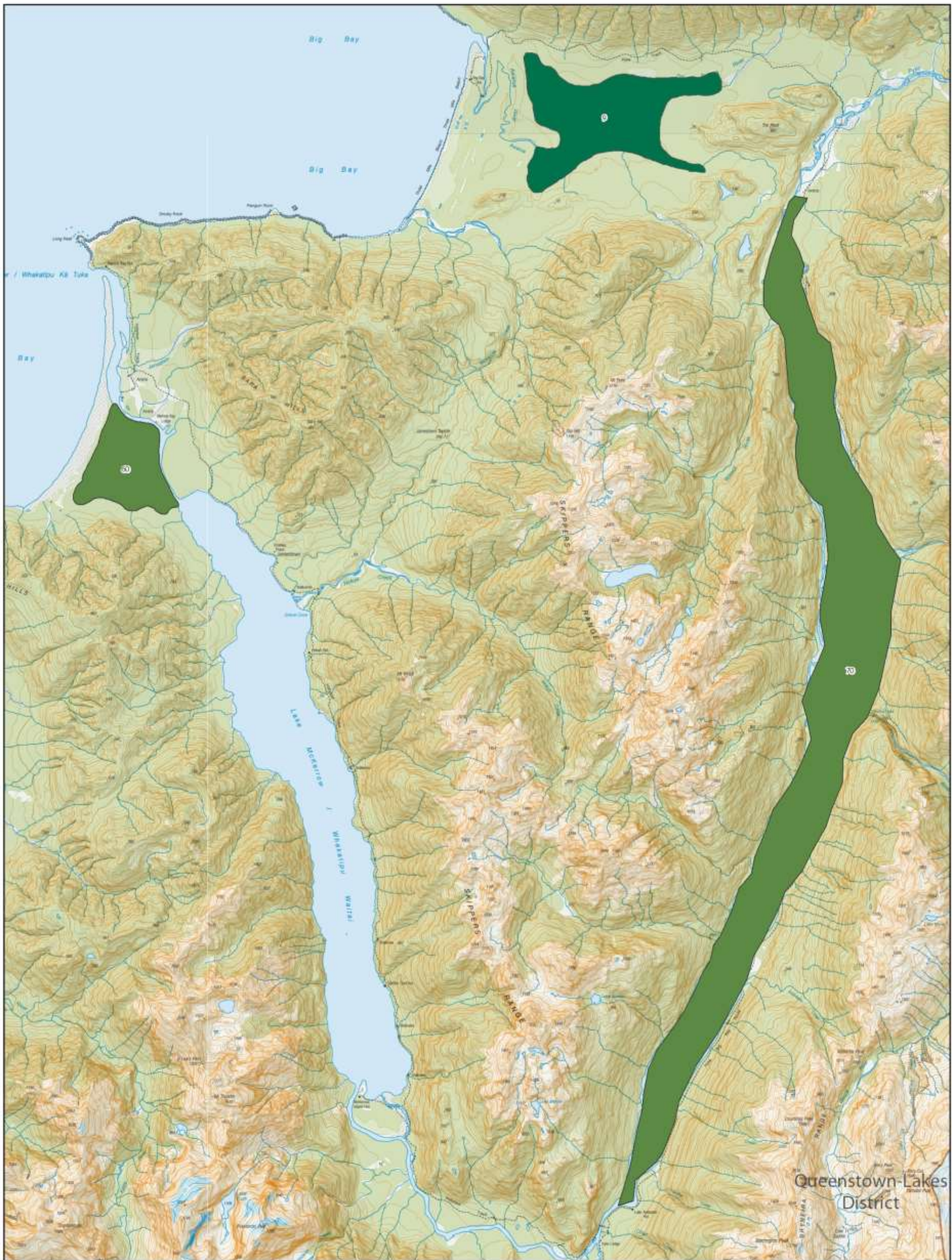
Below is a list of wetlands that are contained within the maps. Each wetland has a number as shown below.



Wetland name	Type	Wetland Number
Awarua Plain - Southland Estuaries: Fortrose Harbour (including lower Mataura River)	Regionally significant wetlands	1
Awarua Plain - Southland Estuaries: Seaward Moss	Regionally significant wetlands	2
Awarua Plain - Southland Estuaries: Waituna Scientific Reserve	Regionally significant wetlands	3
Awarua Plain - Southland Estuaries: Wetlands adjoining Awarua Bay	Regionally significant wetlands	4
Awarua Plain - Southland Estuaries: Wetlands adjoining Bluff Harbour	Regionally significant wetlands	5
Awarua Plain - Southland Estuaries: Wetlands adjoining New River Estuary	Regionally significant wetlands	6
Balloon Loop Oxbow Lake	Proposed wetlands to be included	7
Bayswater Bog	Regionally significant wetlands	8
Big Bay - Waiuna	Regionally significant wetlands	9
Big Lagoon	Proposed wetlands to be included	10
Blue Bottle Peatland	Proposed wetlands to be included	11
Bog Lake (and adjacent wetlands)	Proposed wetlands to be included	12
Borland Mire	Regionally significant wetlands	13
Borland Saddle-Mt Burns	Proposed wetlands to be included	14
Braxton Burn Bog	Proposed wetlands to be included	15
Brydone West Tussockland	Proposed wetlands to be included	16
Campbell's Creek Wetlands	Proposed wetlands to be included	17
Castle Downs (Hamilton Burn)	Regionally significant wetlands	18
Castle Downs (Hamilton Burn)	Regionally significant wetlands	19
Chocolate Swamp - Dean Forest	Proposed wetlands to be included	20
College Stream Swamp	Proposed wetlands to be included	21
Cross Road Swamp	Proposed wetlands to be included	22
Dale Bog Pine Wetland	Proposed wetlands to be included	23
Dawson City/Mt Prospect Wetlands	Proposed wetlands to be included	24
Deer Flat Wetland	Proposed wetlands to be included	25
Downs Road North Tussockland	Proposed wetlands to be included	26
Downs Road Tussockland	Proposed wetlands to be included	27
Drummond Peat Swamp (Isla Bank)	Regionally significant wetlands	28
Dunearn Wetland	Proposed wetlands to be included	29
Ewe Burn Wetlands	Proposed wetlands to be included	30
Feldwick Wetlands	Proposed wetlands to be included	31
Ferry Road/Oreti Beach Lagoon	Proposed wetlands to be included	32
Fiordland National Park: Back Valley	Regionally significant wetlands	33
Fiordland National Park: Grebe Valley	Regionally significant wetlands	34
Fiordland National Park: Lower Hollyford	Regionally significant wetlands	35
Fiordland National Park: Sutherland Sound	Regionally significant wetlands	36
Five Mile Swamp	Regionally significant wetlands	37
Freshwater Valley: Freshwater Flats	Regionally significant wetlands	38
Freshwater Valley: Ruggedy Flat	Regionally significant wetlands	39
Garvie Mountains: Blue Lake wetland	Regionally significant wetlands	40
Garvie Mountains: Gow Lake wetland	Regionally significant wetlands	41
Garvie Mountains: Scott Lake wetland	Regionally significant wetlands	42
Glenary Station Alpine Wetlands	Proposed wetlands to be included	43
Grove Bush Peatland	Proposed wetlands to be included	44
Haldane Estuary and reservoir	Regionally significant wetlands	45
Henry Creek Wetland	Proposed wetlands to be included	46
Hindley Burn Wetland	Proposed wetlands to be included	47
Hokonui South-East Peatland	Proposed wetlands to be included	48
Jacobs River Estuary	Proposed wetlands to be included	49
Lake Brunton, Otago	Regionally significant wetlands	50
Lake George	Regionally significant wetlands	51
Lake Hauroko Wetland	Proposed wetlands to be included	52
Lake Mistletoe	Proposed wetlands to be included	53
Lake Murihiku	Proposed wetlands to be included	54
Lake Thomas & Wetland	Proposed wetlands to be included	55
Lake Vincent, near Fortrose	Regionally significant wetlands	56
Lookout Hill Wetland	Proposed wetlands to be included	57
Lower Hogkinson Road Peatland	Proposed wetlands to be included	58
Makarewa Peatland	Proposed wetlands to be included	59
Martins Bay Wetlands	Proposed wetlands to be included	60
Mavora Lakes (and associated wetlands)	Proposed wetlands to be included	61
Morley Stream Wetland	Proposed wetlands to be included	62
Mt Tennyson String Bog	Regionally significant wetlands	63
Old Man Swamp	Proposed wetlands to be included	64

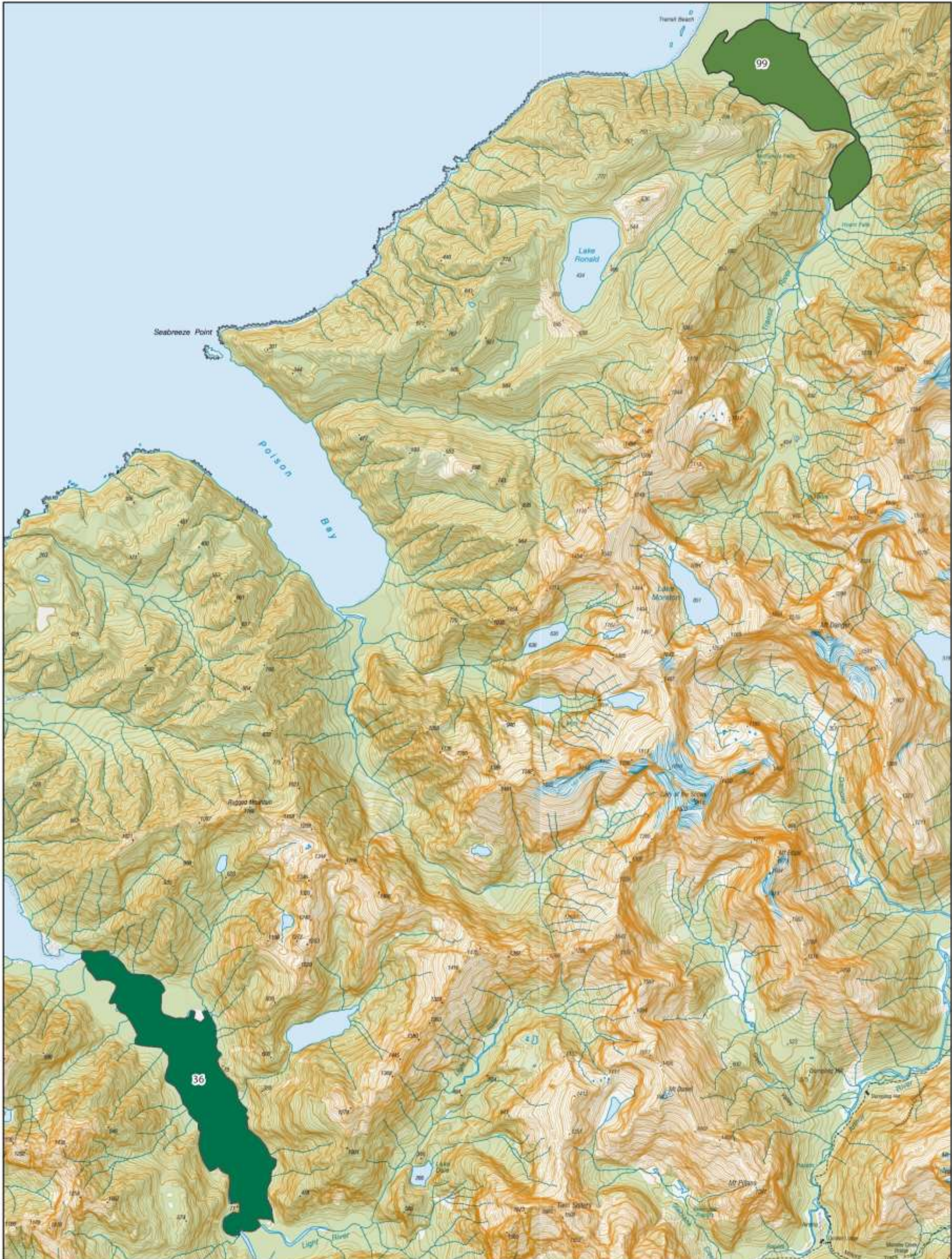
Wetland name	Type	Wetland Number
Oreti Beach coastal turf/wetland	Regionally significant wetlands	65
Oreti Beach Gravel Pits	Proposed wetlands to be included	66
Pebbly Hills Swamp	Proposed wetlands to be included	67
Pleasant Bay Wetland	Proposed wetlands to be included	68
Pukerau red tussock Scientific Reserve	Proposed wetlands to be included	69
Pyke Valley (including Lake Alabaster and Lake Wilmot)	Proposed wetlands to be included	70
Rainbow Reach Oxbow Lake	Proposed wetlands to be included	71
Rakeahua Valley Wetlands	Proposed wetlands to be included	72
Ramparts Scenic Reserve	Proposed wetlands to be included	73
Redcliff Reserve	Regionally significant wetlands	74
Retford Stream Wetland	Proposed wetlands to be included	75
Sharp Ridge Wetland	Proposed wetlands to be included	76
Silver Lagoon	Regionally significant wetlands	77
Sinclair Road Wetlands	Proposed wetlands to be included	78
So Big Swamp	Regionally significant wetlands	79
Southdowns Swamp	Proposed wetlands to be included	80
Spurhead Swamp	Proposed wetlands to be included	81
Table Hill	Regionally significant wetlands	82
Taramoa Peatland	Proposed wetlands to be included	83
Taylor Road Wetland	Proposed wetlands to be included	84
Te Anau Basin wetland complex: Amoeboid Swamp	Regionally significant wetlands	85
Te Anau Basin wetland complex: Dale Lake	Regionally significant wetlands	86
Te Anau Basin wetland complex: Dome Mire - Dismal Swamp	Regionally significant wetlands	87
Te Anau Basin wetland complex: Dunton Swamp	Regionally significant wetlands	88
Te Anau Basin wetland complex: Kakapo Swamp	Regionally significant wetlands	89
Te Anau Basin wetland complex: Kepler Mire	Regionally significant wetlands	90
Te Anau Basin wetland complex: Lagoon Creek	Regionally significant wetlands	91
Te Anau Basin wetland complex: Lake Luxmore	Regionally significant wetlands	92
Te Anau Basin wetland complex: Snowdon Forest	Regionally significant wetlands	93
Te Anau Basin wetland complex: Tekaro Wetland	Regionally significant wetlands	94
Te Anau Downs Wetland	Proposed wetlands to be included	95
Thornbury Peatland	Proposed wetlands to be included	96
Toetoes Flats	Regionally significant wetlands	97
Toitoti Flat	Proposed wetlands to be included	98
Transit Valley Wetlands	Proposed wetlands to be included	99
Upper Mararoa (Boundary Hut) Wetland	Proposed wetlands to be included	100
Upper Oreti Valley, including Ashton Flats	Proposed wetlands to be included	101
Waiau River Lake Manapouri to Mararoa Weir	Proposed sensitive waterbodies to be included	102
Waiau River - Te Waewae Lagoon	Regionally significant wetlands	103
Waiau Terrace Wetland	Proposed wetlands to be included	104
Waiau Valley/Borland Burn Wetlands	Proposed wetlands to be included	105
Waihopai River Rushland	Proposed wetlands to be included	106
Waikawa Estuary	Regionally significant wetlands	107
Waimatuku Estuary	Proposed wetlands to be included	108
Waimatuku wetland	Regionally significant wetlands	109
Waipapa Beach dune slack Wetlands	Proposed wetlands to be included	110
Wairaki Lagoon (Waiau River)	Regionally significant wetlands	111
Wash Creek Wetland	Proposed wetlands to be included	112
Waterloo (Aparima)	Regionally significant wetlands	113
Weydon Burn	Proposed wetlands to be included	114
Wrights Bush Peatland	Proposed wetlands to be included	115





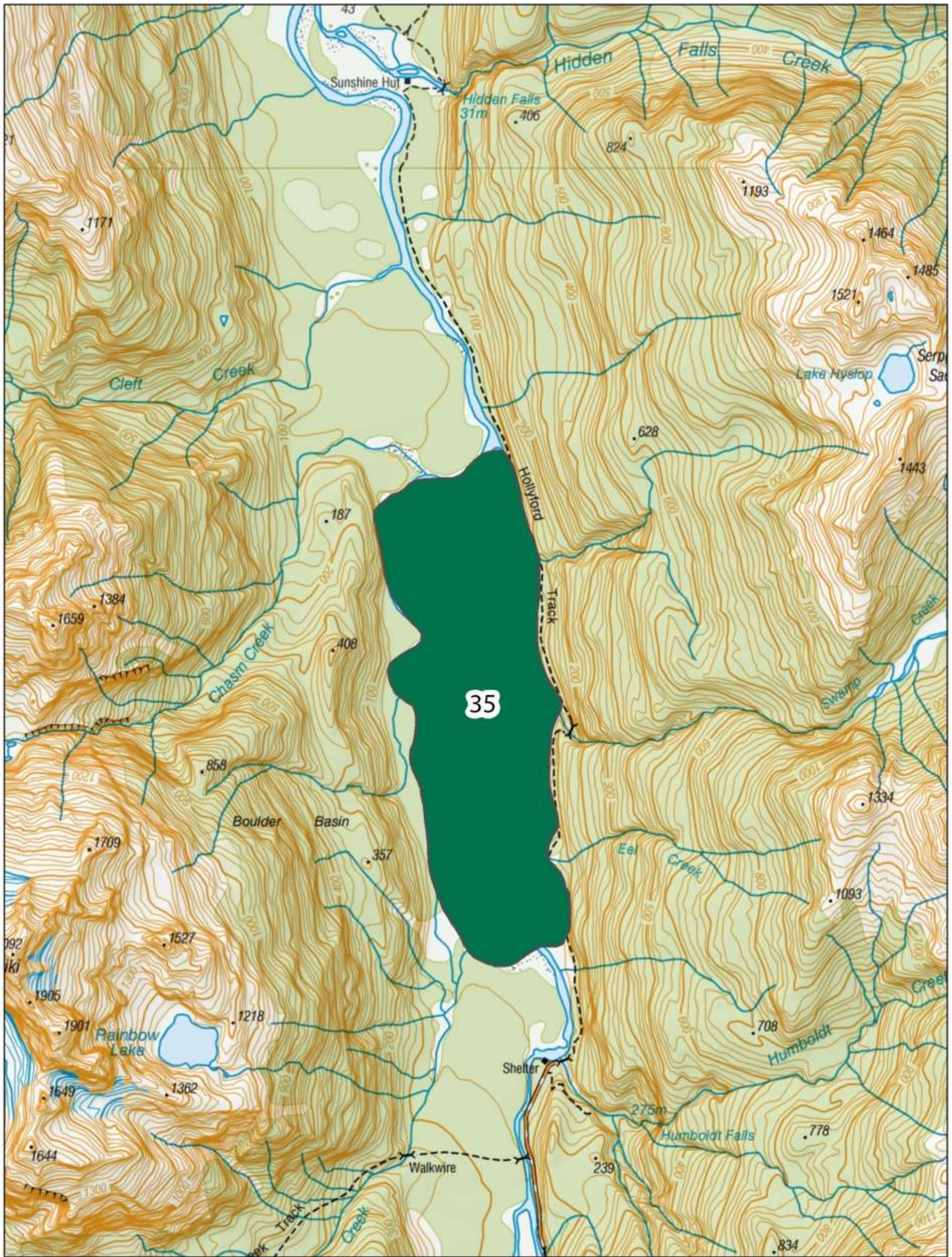
 <p>environment SOUTHLAND REGIONAL COUNCIL Te Taiao Tonga</p>	<p>Map Series 8 Regionally Significant Wetlands and Sensitive Waterbodies Map Index</p>	<p> Regionally Significant Wetlands and Sensitive Waterbodies</p>	<p>An interactive map containing these Physiographic Units is available on the Environment Southland website - www.es.govt.nz.</p> <p>While every effort has been made to ensure the content is correct, Environment Southland cannot guarantee the accuracy of the data. This information should not be reused in any manner without consultation.</p>
---	---	--	---


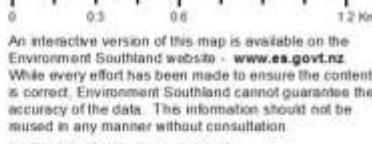


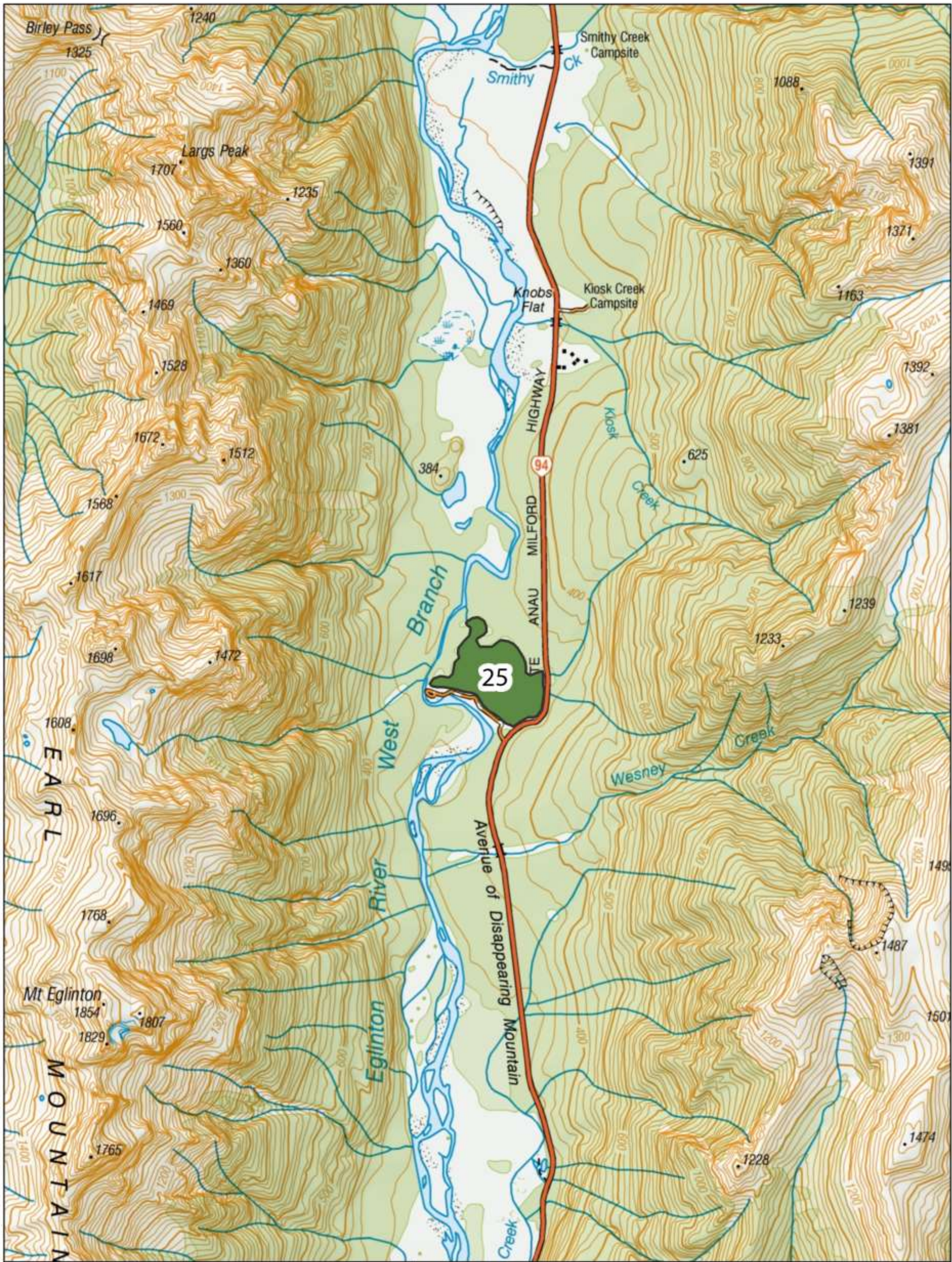
 <p>environment SOUTHLAND REGIONAL COUNCIL Te Taiaro Tonga</p>	<p>Map Series 8 Regionally Significant Wetlands and Sensitive Waterbodies Map 1</p>	<ul style="list-style-type: none"> Regionally significant wetlands Proposed wetlands to be included Proposed sensitive waterbodies to be included 	 <p>0 1 2 4 Km</p> <p>An interactive version of this map is available on the Environment Southland website - www.es.govt.nz While every effort has been made to ensure the content is correct, Environment Southland cannot guarantee the accuracy of the data. This information should not be used in any manner without consultation.</p> <p>DATA SOURCE: ES GIS 2017</p>
--	--	--	--



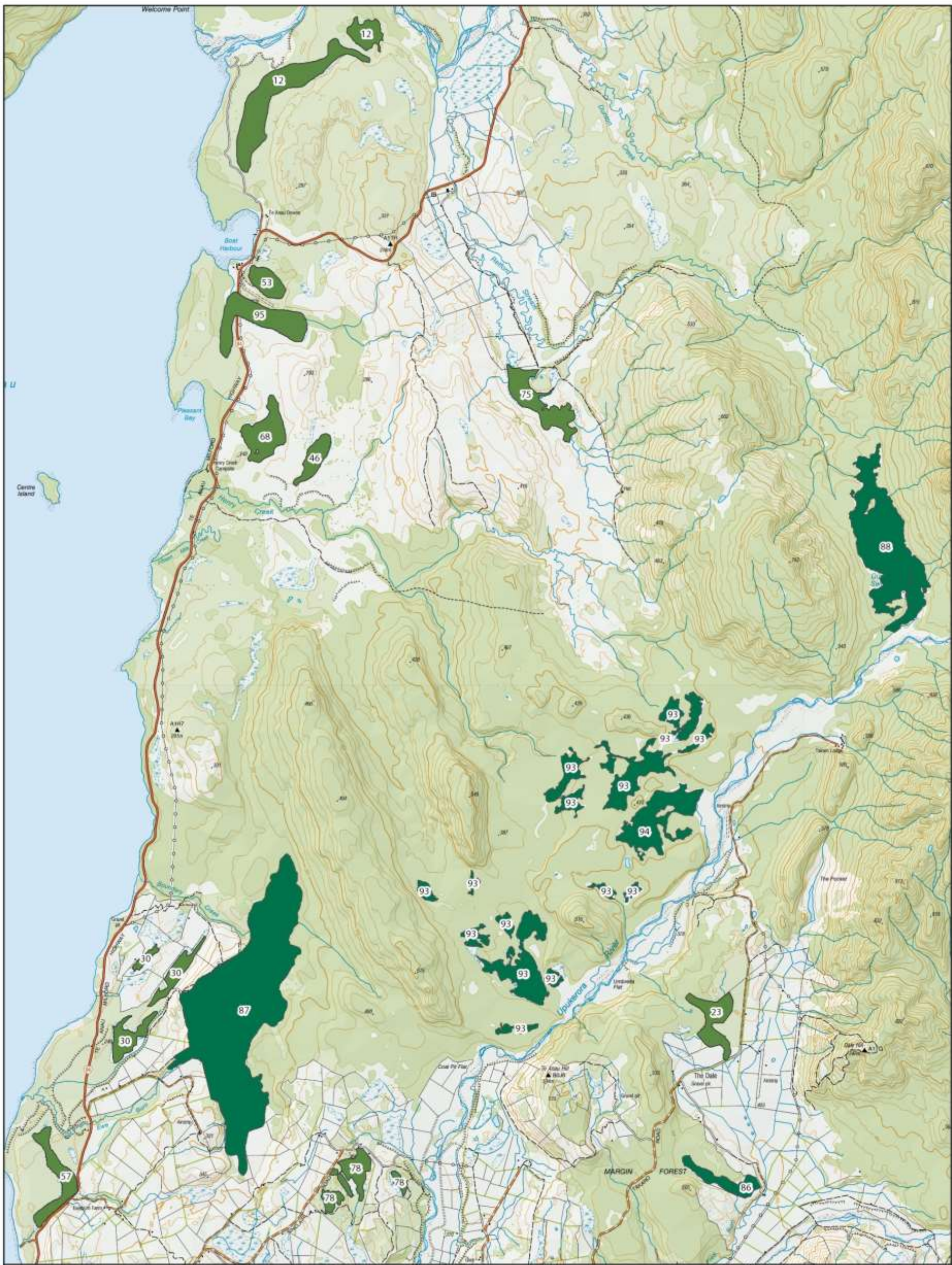
 <p>environment SOUTHLAND REGIONAL COUNCIL Te Taiaro Tonga</p>	<p>Map Series 8 Regionally Significant Wetlands and Sensitive Waterbodies Map 2</p>	<ul style="list-style-type: none"> Regionally significant wetlands Proposed wetlands to be included Proposed sensitive waterbodies to be included 	 <p>0 0.75 1.5 3 Km</p> <p>An interactive version of this map is available on the Environment Southland website – www.es.govt.nz. While every effort has been made to ensure the content is correct, Environment Southland cannot guarantee the accuracy of the data. This information should not be used in any manner without consultation.</p> <p>DATA SOURCE: ES GIS 2017</p>
--	--	--	--





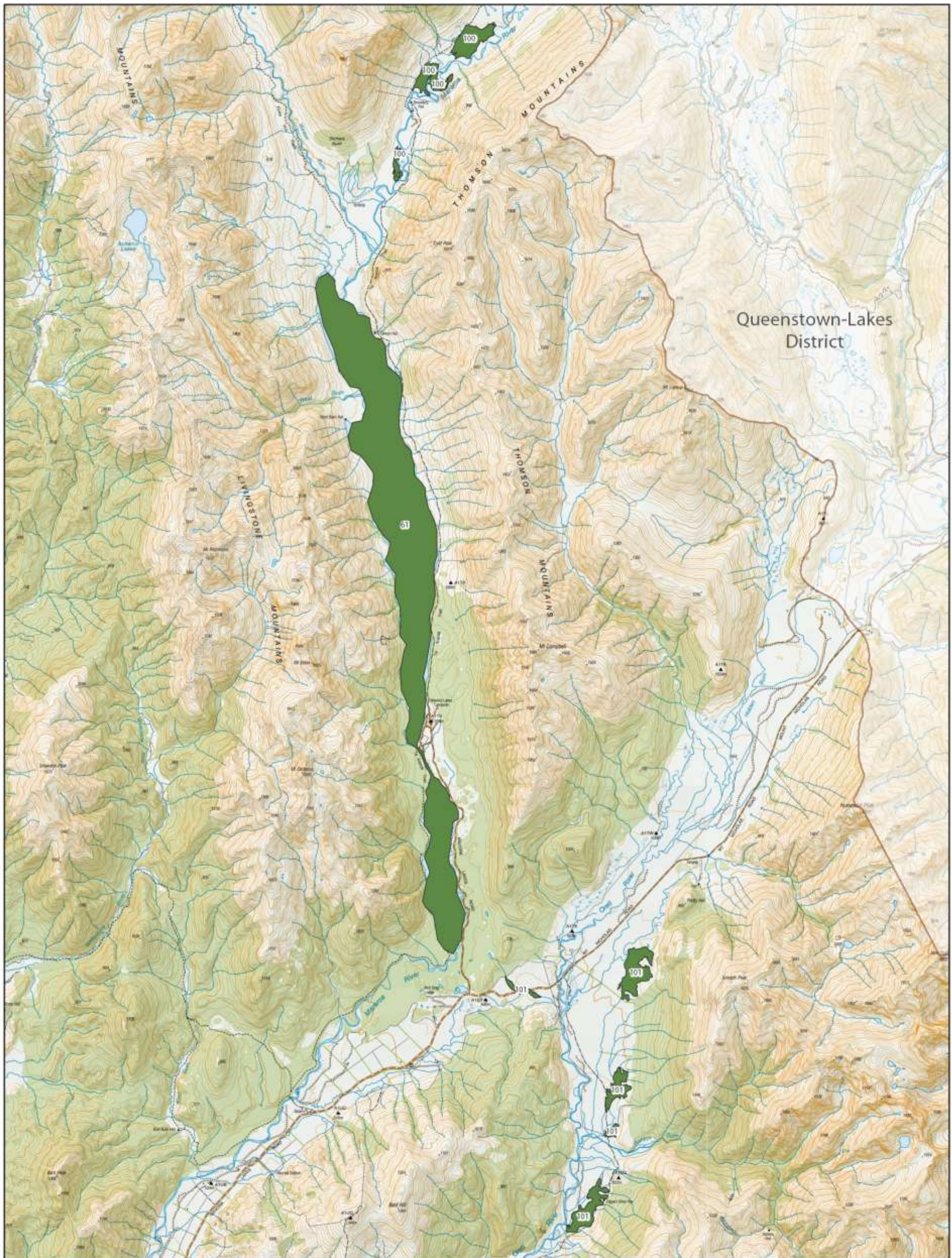
 <p>environment SOUTHLAND REGIONAL COUNCIL Te Taiāo Tonga</p>	<p>Map Series 8 Regionally Significant Wetlands and Sensitive Waterbodies Map 3</p>	<ul style="list-style-type: none"> Regionally significant wetlands Proposed wetlands to be included Proposed sensitive waterbodies to be included 	 <p>0 0.5 0.6 1.2 Km</p> <p>An interactive version of this map is available on the Environment Southland website - www.es.govt.nz While every effort has been made to ensure the content is correct, Environment Southland cannot guarantee the accuracy of the data. This information should not be used in any manner without consultation.</p> <p>DATA SOURCE: ES GIS 2017</p>
---	--	--	--





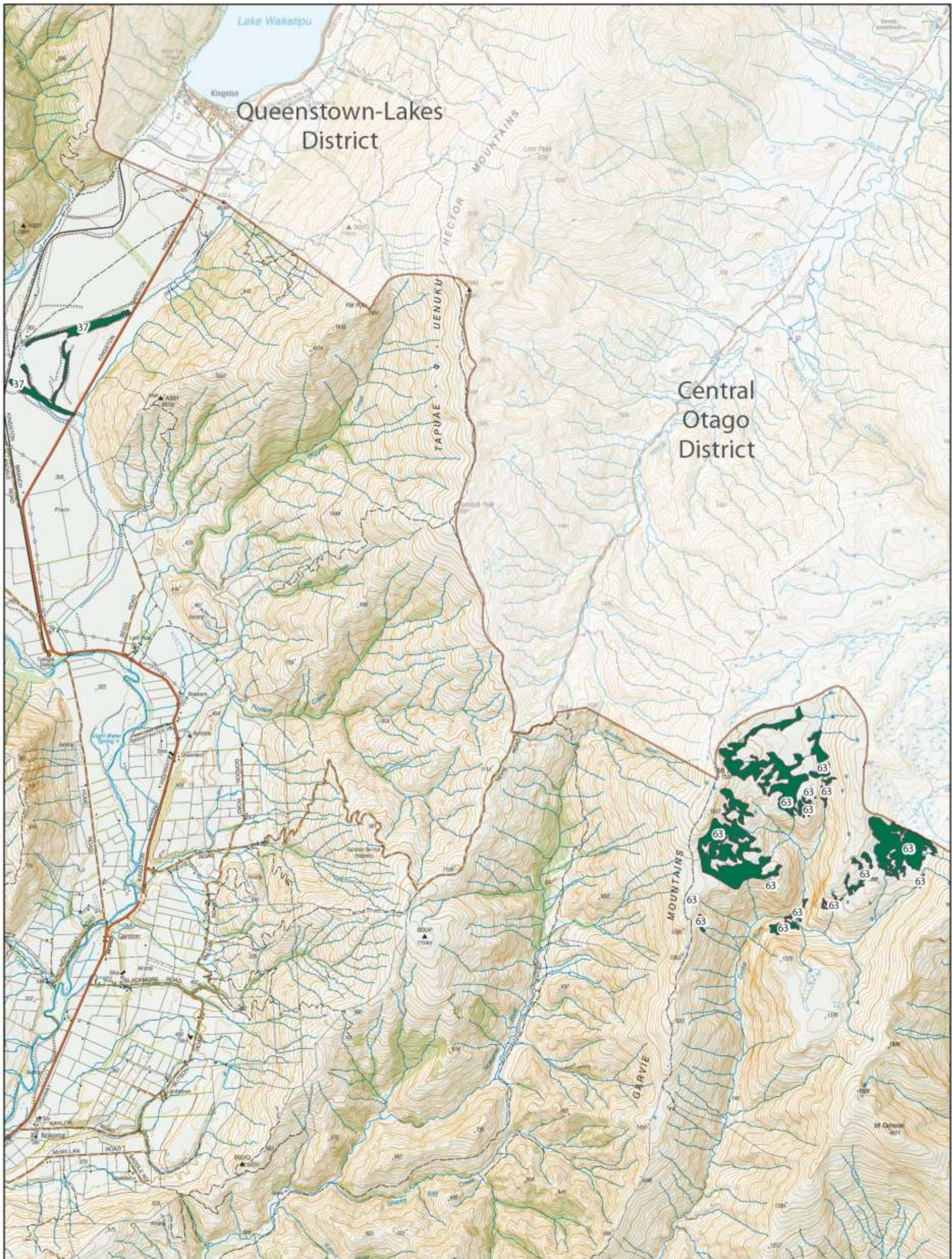
<p>environment SOUTHLAND REGIONAL COUNCIL Te Taiāo Tonga</p>	<p>Map Series 8 Regionally Significant Wetlands and Sensitive Waterbodies Map 4</p>	<ul style="list-style-type: none"> Regionally significant wetlands Proposed wetlands to be included Proposed sensitive waterbodies to be included 	<p>0 0.3 0.6 1.2 Km</p> <p>An interactive version of this map is available on the Environment Southland website - www.es.govt.nz. While every effort has been made to ensure the content is correct, Environment Southland cannot guarantee the accuracy of the data. This information should not be reused in any manner without consultation.</p> <p>DATA SOURCE: ES GIS 2017</p>
---	--	--	---





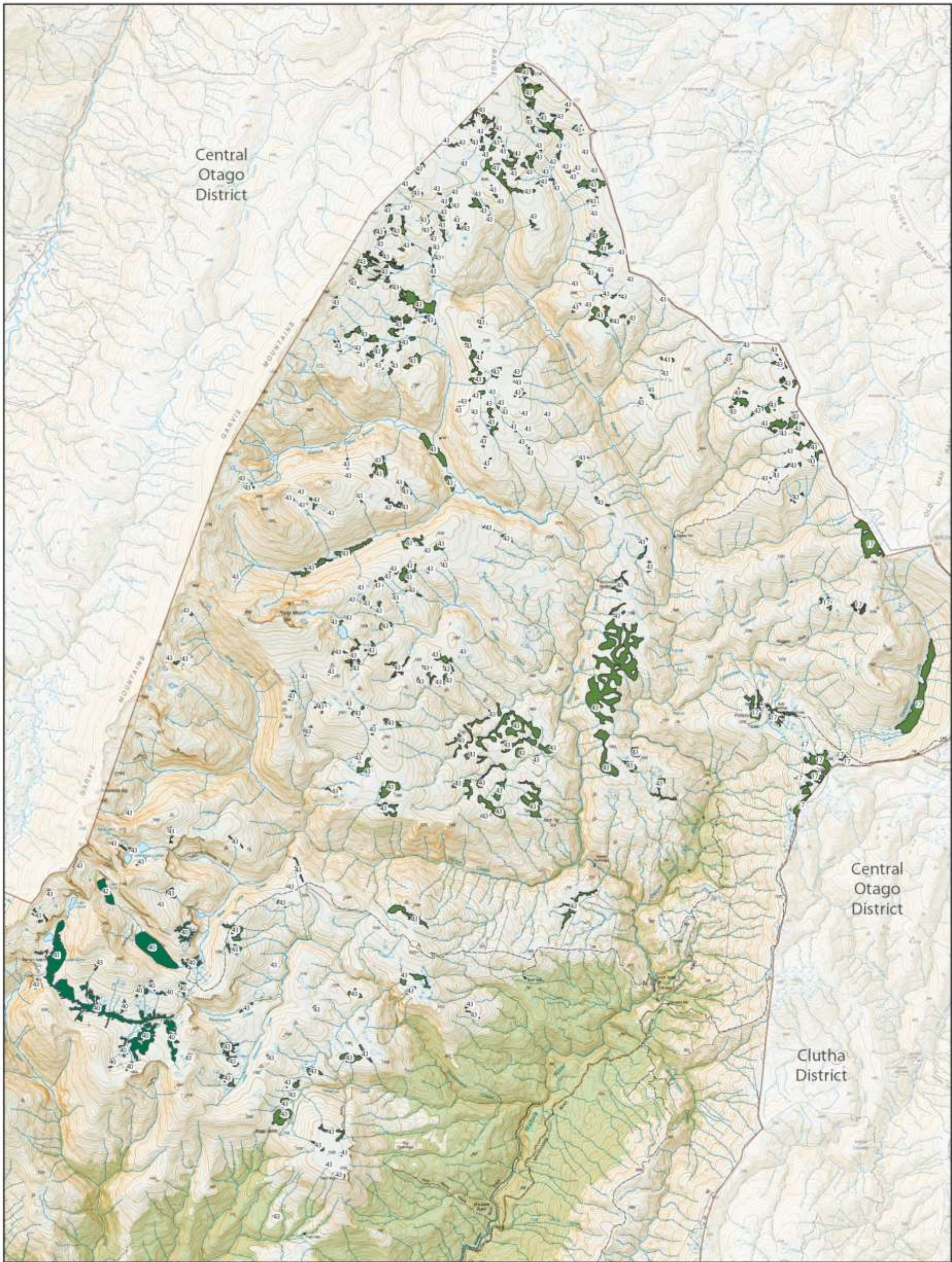
 <p>environment SOUTHLAND REGIONAL COUNCIL Te Taiao Tonga</p>	<p>Map Series 8 Regionally Significant Wetlands and Sensitive Waterbodies Map 5</p>	<ul style="list-style-type: none"> Regionally significant wetlands Proposed wetlands to be included Proposed sensitive waterbodies to be included 	 <p>0 0.75 1.5 3 Km</p> <p>An interactive version of this map is available on the Environment Southland website - www.es.govt.nz While every effort has been made to ensure the content is correct, Environment Southland cannot guarantee the accuracy of the data. This information should not be misused in any manner without consultation. DATA SOURCE: ES GIS 2017</p>
---	--	--	---





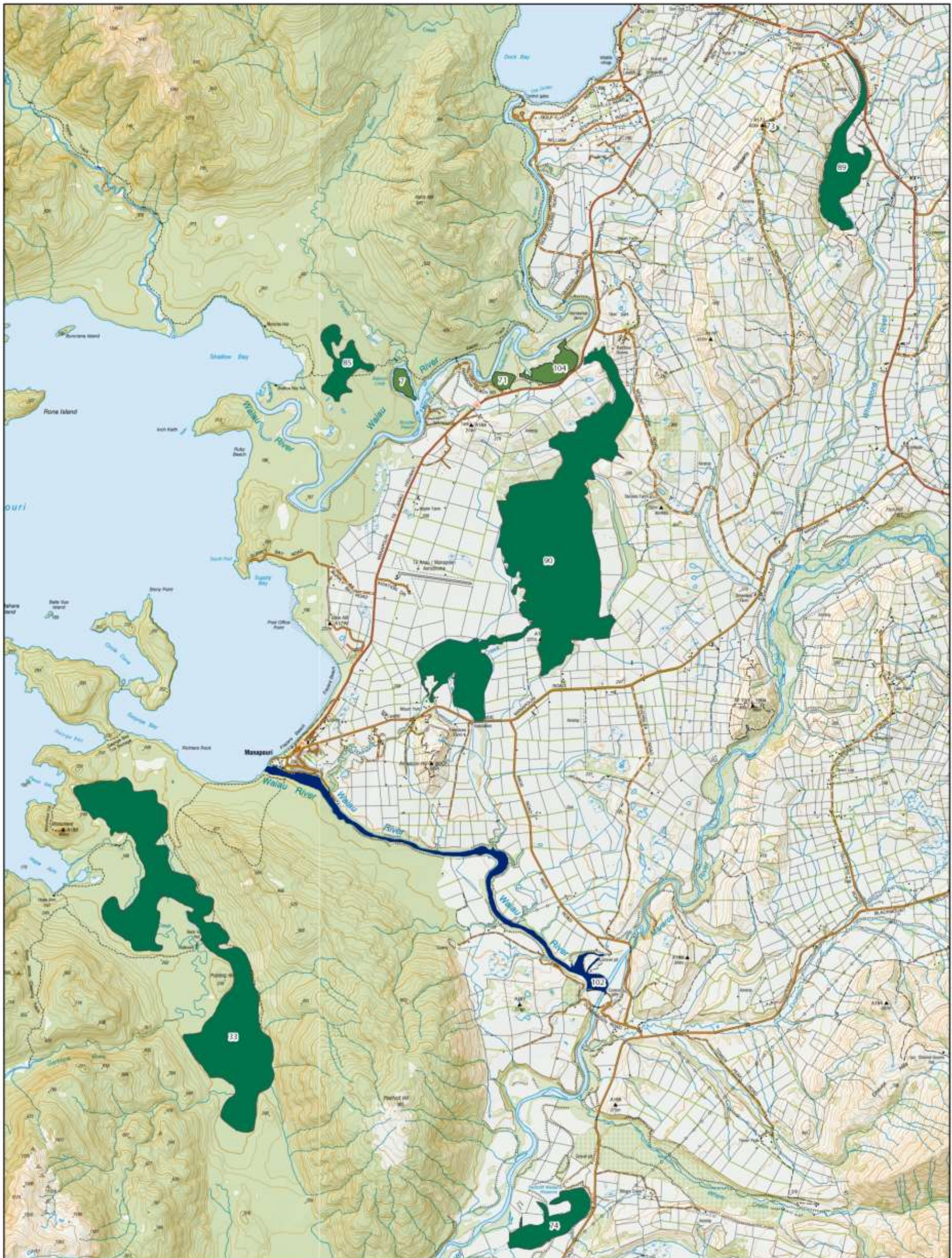
 <p>environment SOUTHLAND REGIONAL COUNCIL Te Taiāo Tonga</p>	<p>Map Series 8 Regionally Significant Wetlands and Sensitive Waterbodies Map 6</p>	<ul style="list-style-type: none"> Regionally significant wetlands Proposed wetlands to be included Proposed sensitive waterbodies to be included 	 <p>0 1 2 4 Km</p> <p>An interactive version of this map is available on the Environment Southland website - www.es.govt.nz. While every effort has been made to ensure the content is correct, Environment Southland cannot guarantee the accuracy of the data. This information should not be used in any manner without consultation.</p> <p>DATA SOURCE: ES GIS 2017</p>
---	---	--	---





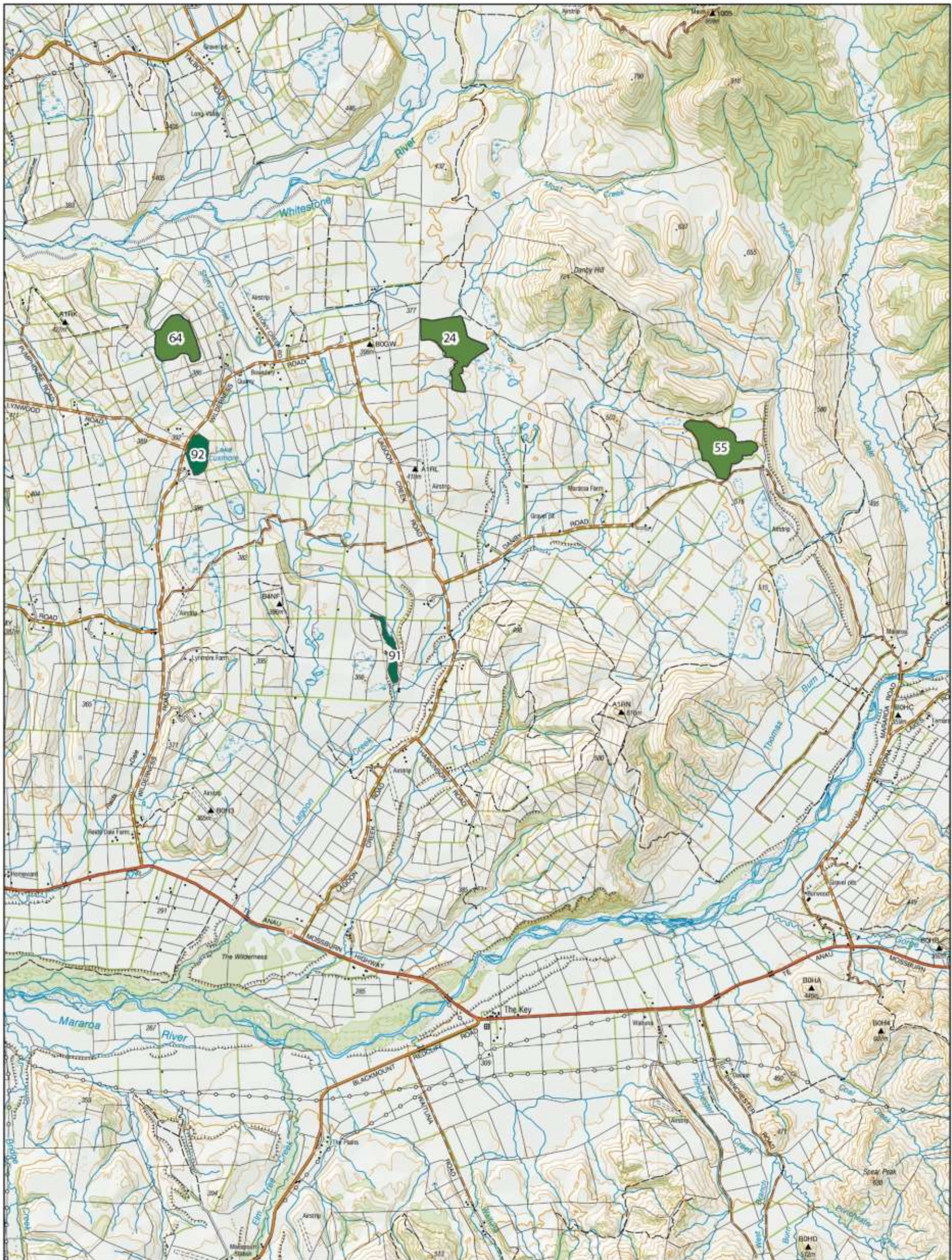
 <p>environment SOUTHLAND REGIONAL COUNCIL Te Talao Tonga</p>	<p>Map Series 8 Regionally Significant Wetlands and Sensitive Waterbodies Map 7</p>	<ul style="list-style-type: none"> Regionally significant wetlands Proposed wetlands to be included Proposed sensitive waterbodies to be included 	 <p>0 0.75 1.5 3 Km</p> <p>An interactive version of this map is available on the Environment Southland website - www.es.govt.nz. While every effort has been made to ensure the content is correct, Environment Southland cannot guarantee the accuracy of the data. This information should not be reused in any manner without consultation.</p> <p>DATA SOURCE: ES GIS 2017</p>
---	--	--	--





 <p>environment SOUTHLAND REGIONAL COUNCIL Te Taiāo Tonga</p>	<p>Map Series 8 Regionally Significant Wetlands and Sensitive Waterbodies Map 8</p>	<ul style="list-style-type: none"> Regionally significant wetlands Proposed wetlands to be included Proposed sensitive waterbodies to be included 	 <p>0 1 2 3 4 Km</p> <p>An interactive version of this map is available on the Environment Southland website - www.es.govt.nz While every effort has been made to ensure the content is correct, Environment Southland cannot guarantee the accuracy of the data. This information should not be used in any manner without consultation.</p> <p>DATA SOURCE: ES GIS 2017</p>
--	---	--	--



 <p>environment SOUTHLAND REGIONAL COUNCIL Te Taiāo Tonga</p>	<p>Map Series 8 Regionally Significant Wetlands and Sensitive Waterbodies Map 9</p>	<ul style="list-style-type: none"> Regionally significant wetlands Proposed wetlands to be included Proposed sensitive waterbodies to be included 	 <p>0 0.75 1.5 3 Km</p> <p>An interactive version of this map is available on the Environment Southland website - www.es.govt.nz. While every effort has been made to ensure the content is correct, Environment Southland cannot guarantee the accuracy of the data. This information should not be used in any manner without consultation.</p> <p>DATA SOURCE: ES GIS 2017</p>
---	--	--	--


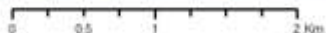


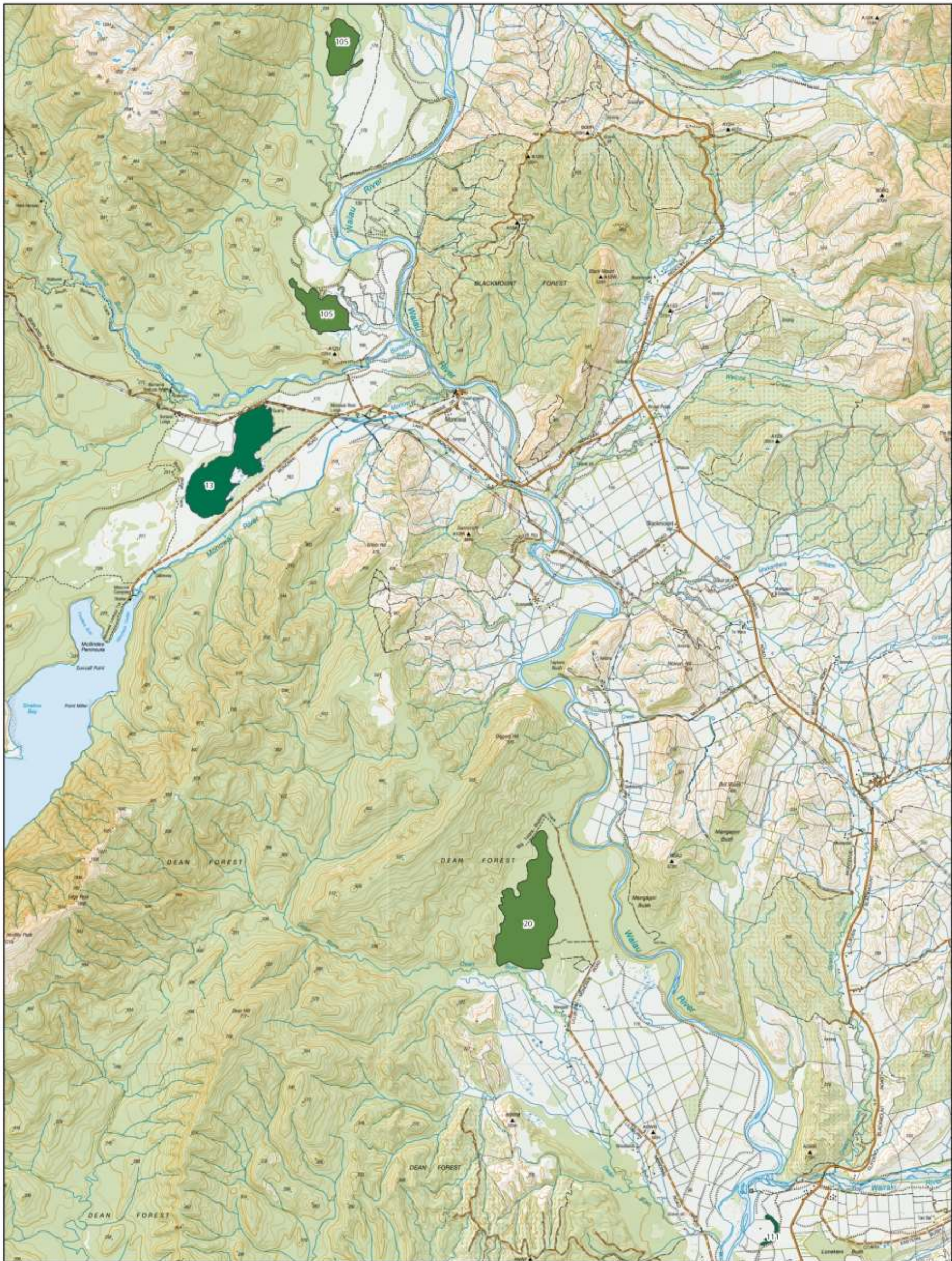
 <p>environment SOUTHLAND REGIONAL COUNCIL Te Taiāo Tonga</p>	<p>Map Series 8 Regionally Significant Wetlands and Sensitive Waterbodies Map 10</p>	<ul style="list-style-type: none"> Regionally significant wetlands Proposed wetlands to be included Proposed sensitive waterbodies to be included 	 <p>0 0.5 1 2 Km</p> <p>An interactive version of this map is available on the Environment Southland website - www.es.govt.nz. While every effort has been made to ensure the content is correct, Environment Southland cannot guarantee the accuracy of the data. This information should not be reused in any manner without consultation.</p> <p>DATA SOURCE: ES GIS 2017</p>
---	--	--	---





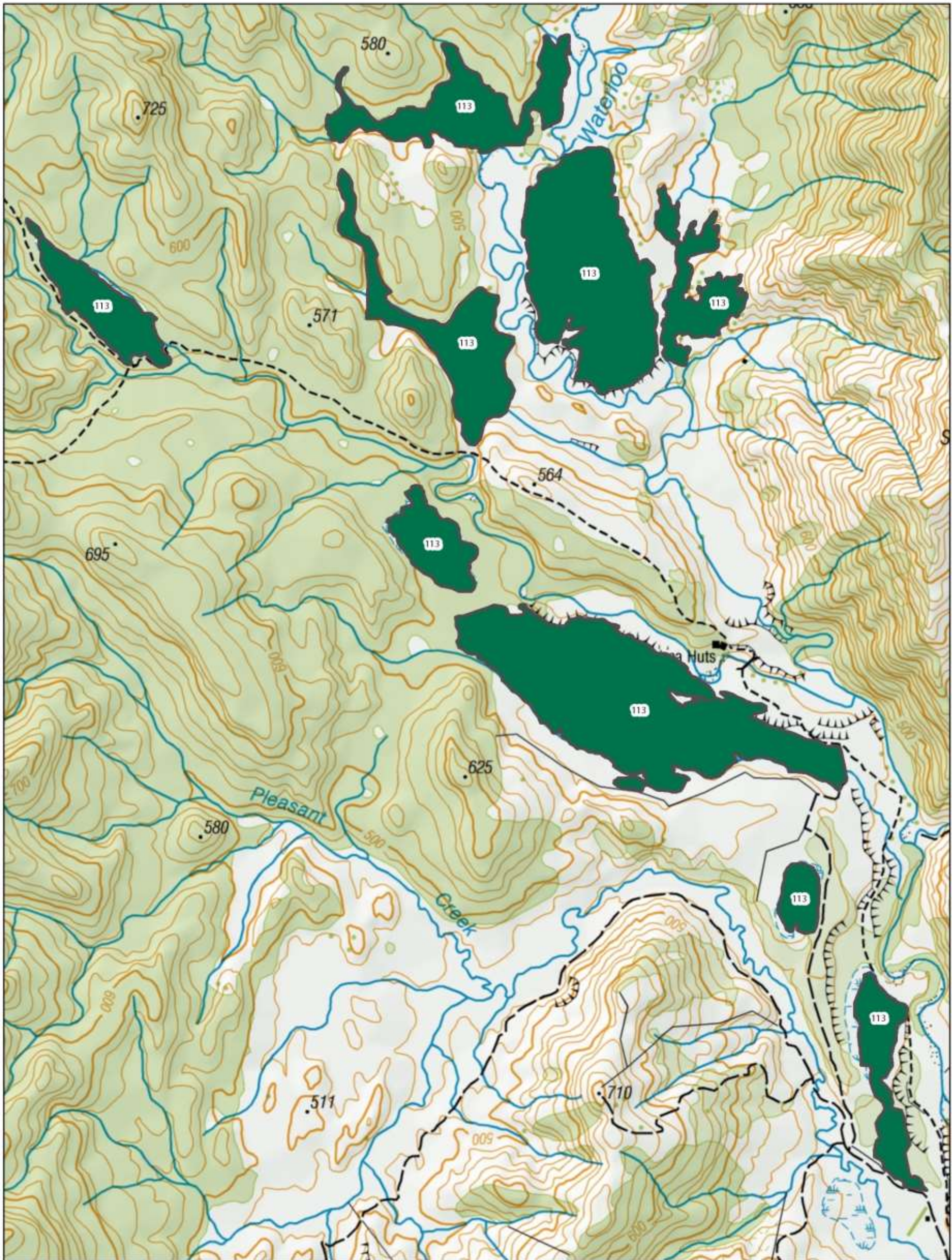
 <p>environment SOUTHLAND REGIONAL COUNCIL Te Taiao Tonga</p>	<p>Map Series 8 Regionally Significant Wetlands and Sensitive Waterbodies Map 11</p>	<ul style="list-style-type: none"> Regionally significant wetlands Proposed wetlands to be included Proposed sensitive waterbodies to be included 	 <p>0 0.125 0.25 0.5 km</p> <p>An interactive version of this map is available on the Environment Southland website - www.es.govt.nz While every effort has been made to ensure the content is correct, Environment Southland cannot guarantee the accuracy of the data. This information should not be misused in any manner without consultation. DATA SOURCE: ES GIS 2017</p>
---	---	--	---



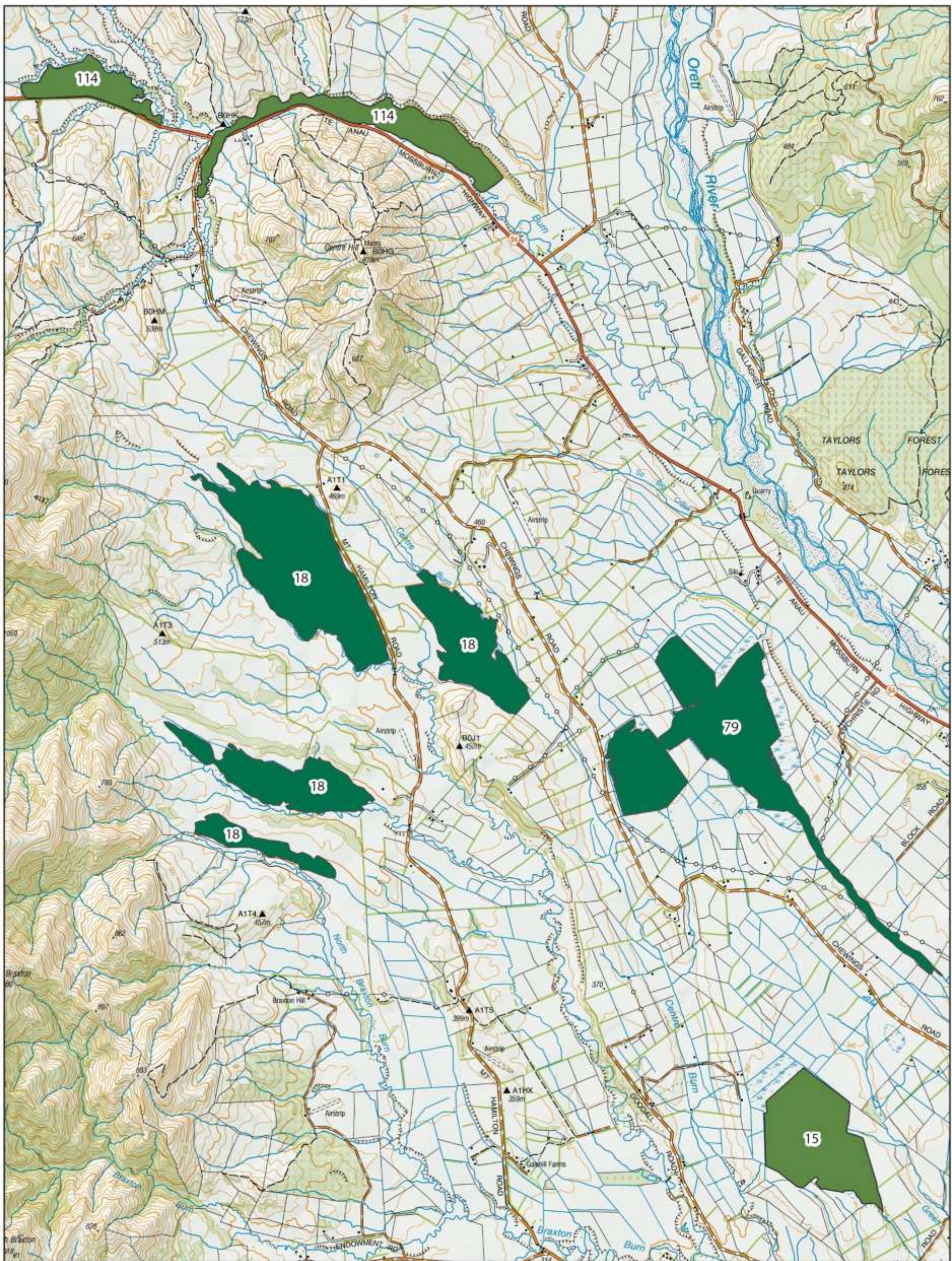
 <p>environment SOUTHLAND REGIONAL COUNCIL Te Taiao Tonga</p>	<p>Map Series 8 Regionally Significant Wetlands and Sensitive Waterbodies Map 12</p>	<ul style="list-style-type: none"> Regionally significant wetlands Proposed wetlands to be included Proposed sensitive waterbodies to be included 	 <p>An interactive version of this map is available on the Environment Southland website - www.es.govt.nz While every effort has been made to ensure the content is correct, Environment Southland cannot guarantee the accuracy of the data. This information should not be reused in any manner without consultation. DATA SOURCE: ES GIS 2017</p>
---	---	--	---



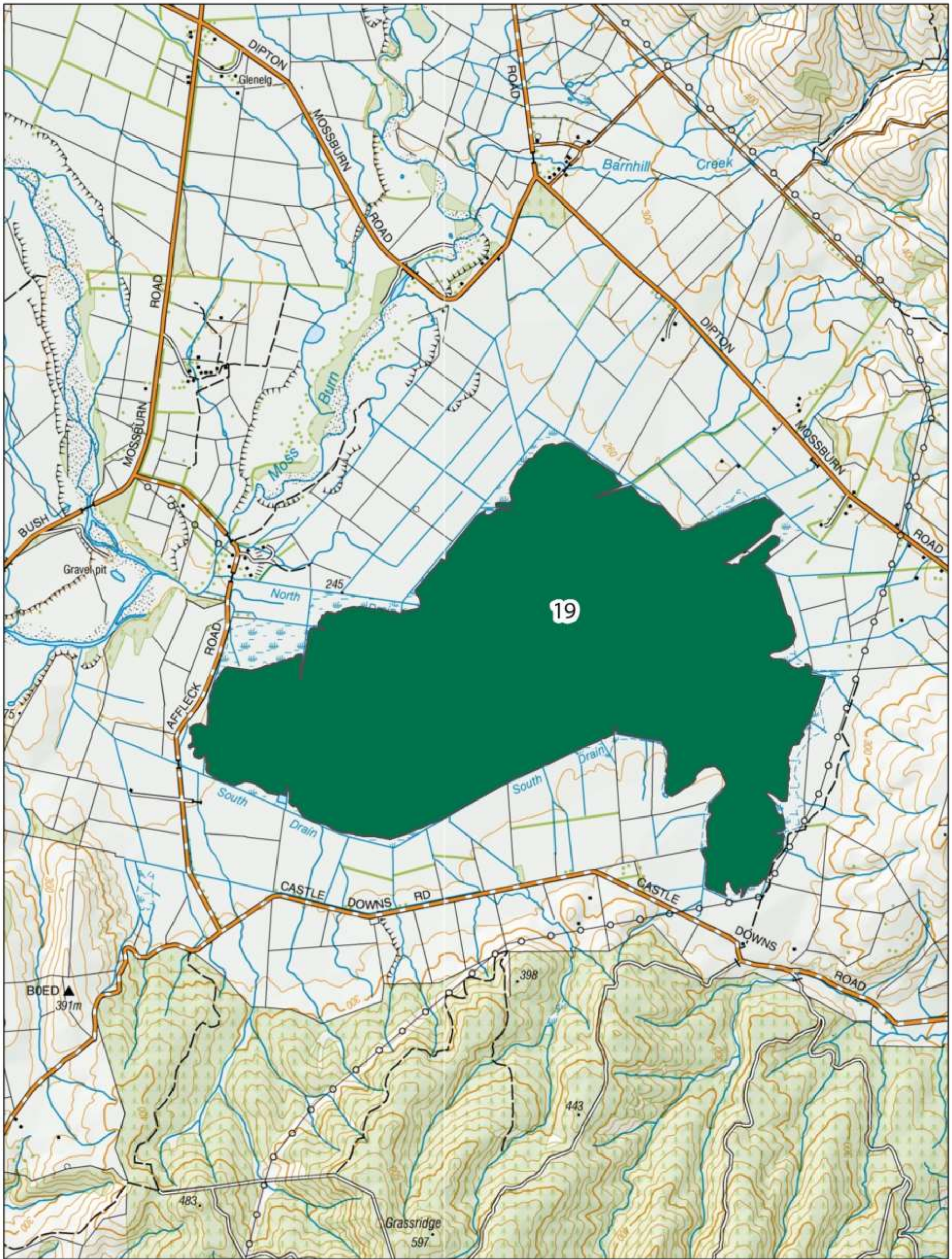
 <p>environment SOUTHLAND REGIONAL COUNCIL Te Talao Tonga</p>	<p>Map Series 8 Regionally Significant Wetlands and Sensitive Waterbodies Map 13</p>	<ul style="list-style-type: none"> Regionally significant wetlands Proposed wetlands to be included Proposed sensitive waterbodies to be included 	 <p>0 0.75 1.5 3 Km</p> <p>An interactive version of this map is available on the Environment Southland website - www.es.govt.nz While every effort has been made to ensure the content is correct, Environment Southland cannot guarantee the accuracy of the data. This information should not be reused in any manner without consultation.</p> <p>DATA SOURCE: ES GIS 2017</p>
---	---	--	---





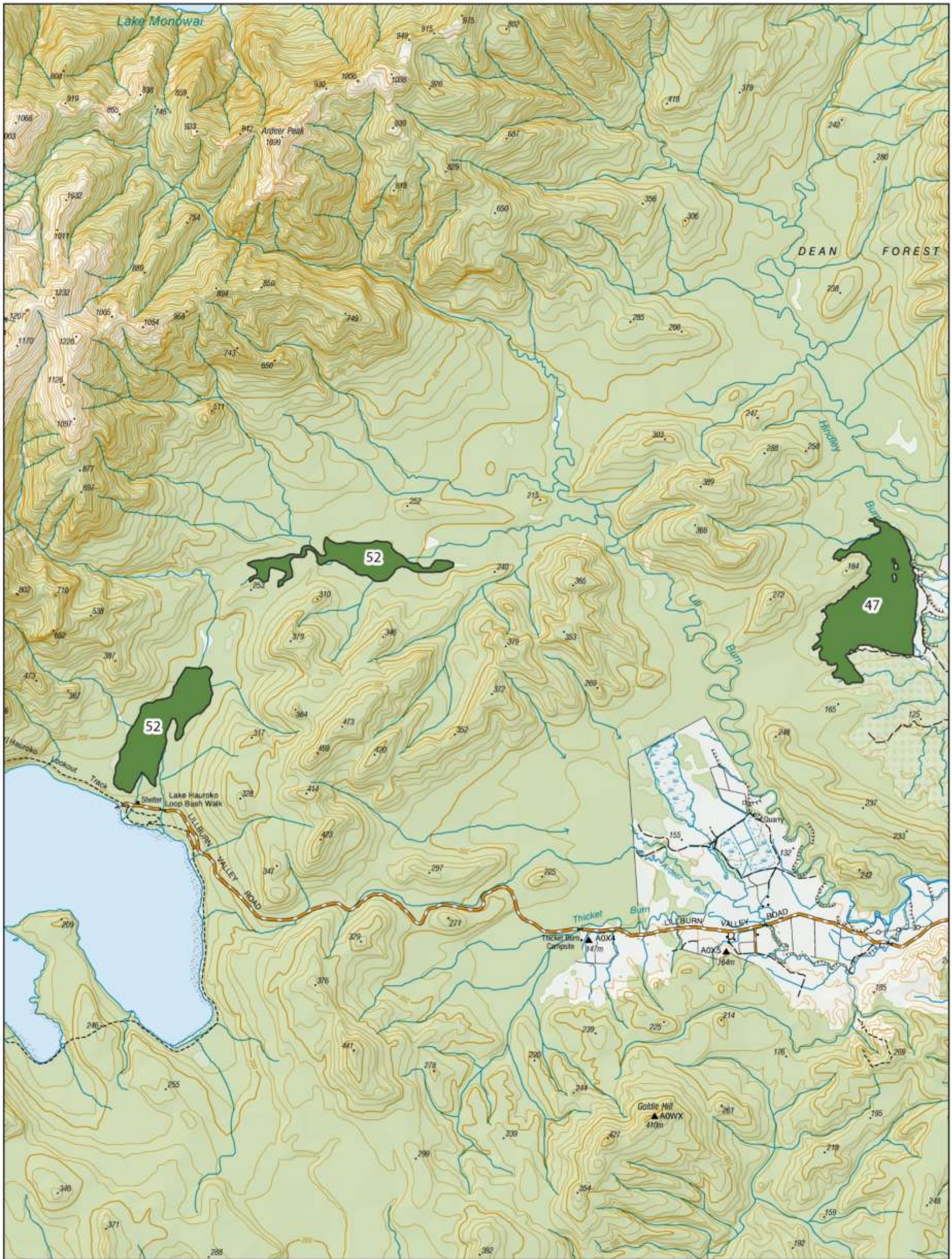
 <p>environment SOUTHLAND REGIONAL COUNCIL Te Taiāo Tonga</p>	<p>Map Series 8 Regionally Significant Wetlands and Sensitive Waterbodies Map 14</p>	<ul style="list-style-type: none"> Regionally significant wetlands Proposed wetlands to be included Proposed sensitive waterbodies to be included 	 <p>0 0.25 0.5 1 Km</p> <p>An interactive version of this map is available on the Environment Southland website - www.es.govt.nz. While every effort has been made to ensure the content is correct, Environment Southland cannot guarantee the accuracy of the data. This information should not be reused in any manner without consultation.</p> <p>DATA SOURCE: ES GIS 2017.</p>
---	---	--	---





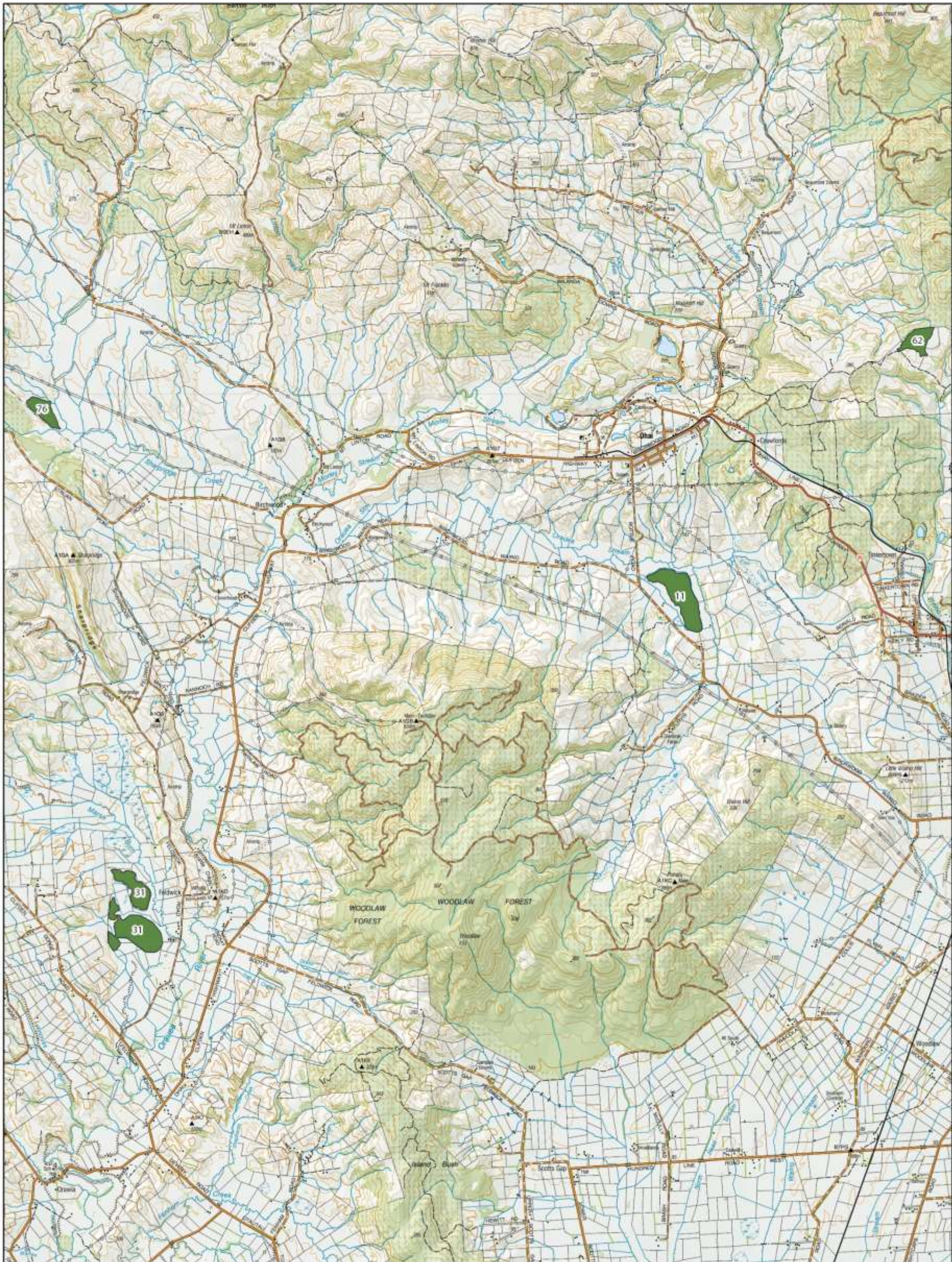
 <p>environment SOUTHLAND REGIONAL COUNCIL Te Taiāo Tonga</p>	<p align="center">Map Series 8 Regionally Significant Wetlands and Sensitive Waterbodies Map 15</p>	<ul style="list-style-type: none"> Regionally significant wetlands Proposed wetlands to be included Proposed sensitive waterbodies to be included 	 <p>An interactive version of this map is available on the Environment Southland website - www.es.govt.nz While every effort has been made to ensure the content is correct, Environment Southland cannot guarantee the accuracy of the data. This information should not be reused in any manner without consultation. DATA SOURCE: ES GIS 2017</p>
---	--	--	---





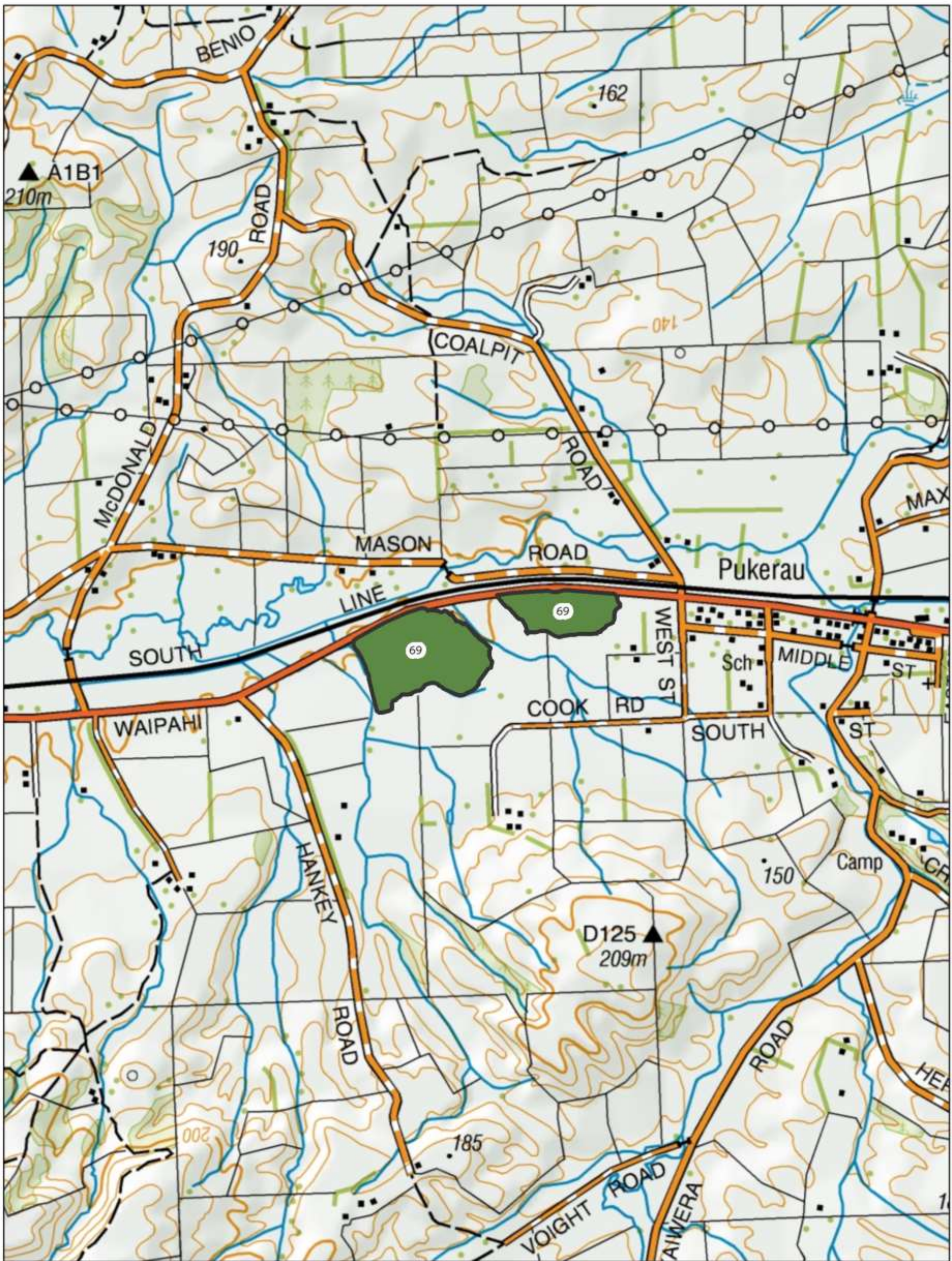
 <p>environment SOUTHLAND REGIONAL COUNCIL Te Taiāo Tonga</p>	<p>Map Series 8 Regionally Significant Wetlands and Sensitive Waterbodies Map 16</p>	<ul style="list-style-type: none"> Regionally significant wetlands Proposed wetlands to be included Proposed sensitive waterbodies to be included 	 <p>0 0.35 0.7 1.4 km</p> <p>An interactive version of this map is available on the Environment Southland website - www.es.govt.nz. While every effort has been made to ensure the content is correct, Environment Southland cannot guarantee the accuracy of the data. This information should not be reused in any manner without consultation.</p> <p>DATA SOURCE: ES GIS 2017</p>
---	---	--	--





 <p>environment SOUTHLAND REGIONAL COUNCIL Te Taiāo Tonga</p>	<p>Map Series 8 Regionally Significant Wetlands and Sensitive Waterbodies Map 17</p>	<ul style="list-style-type: none"> Regionally significant wetlands Proposed wetlands to be included Proposed sensitive waterbodies to be included 	 <p>0 0.5 1 2 Km</p> <p>An interactive version of this map is available on the Environment Southland website - www.es.govt.nz. While every effort has been made to ensure the content is correct, Environment Southland cannot guarantee the accuracy of the data. This information should not be reused in any manner without consultation.</p> <p>DATA SOURCE: ES GIS 2017</p>
---	---	--	---





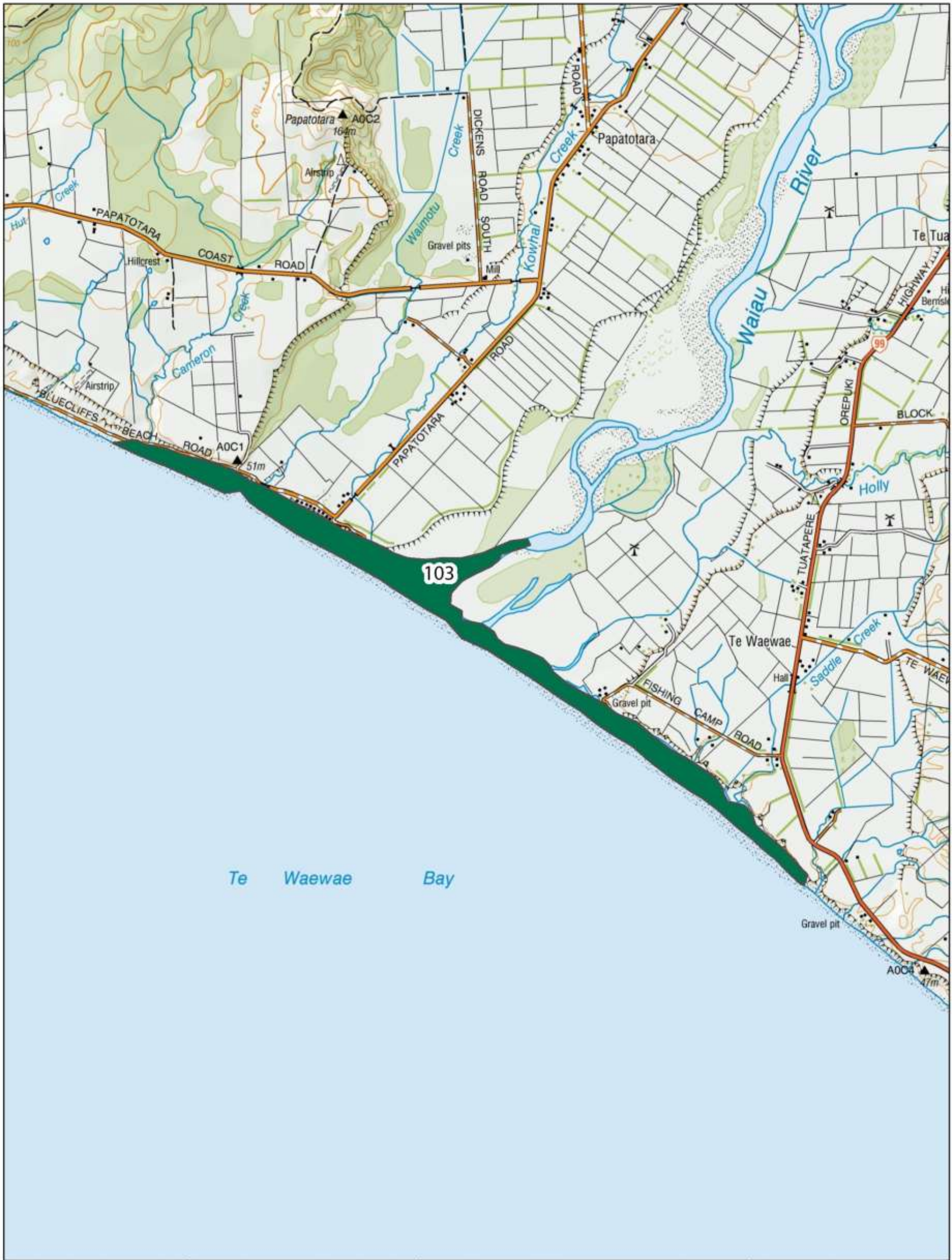
 <p>environment SOUTHLAND REGIONAL COUNCIL Te Talao Tonga</p>	<p>Map Series 8 Regionally Significant Wetlands and Sensitive Waterbodies Map 18</p>	<ul style="list-style-type: none"> Regionally significant wetlands Proposed wetlands to be included Proposed sensitive waterbodies to be included 	 <p>0 0.75 1.5 3 Km An interactive version of this map is available on the Environment Southland website - www.es.govt.nz While every effort has been made to ensure the content is correct, Environment Southland cannot guarantee the accuracy of the data. This information should not be misused in any manner without consultation. DATA SOURCE: ES GIS 2017</p>
---	---	---	--



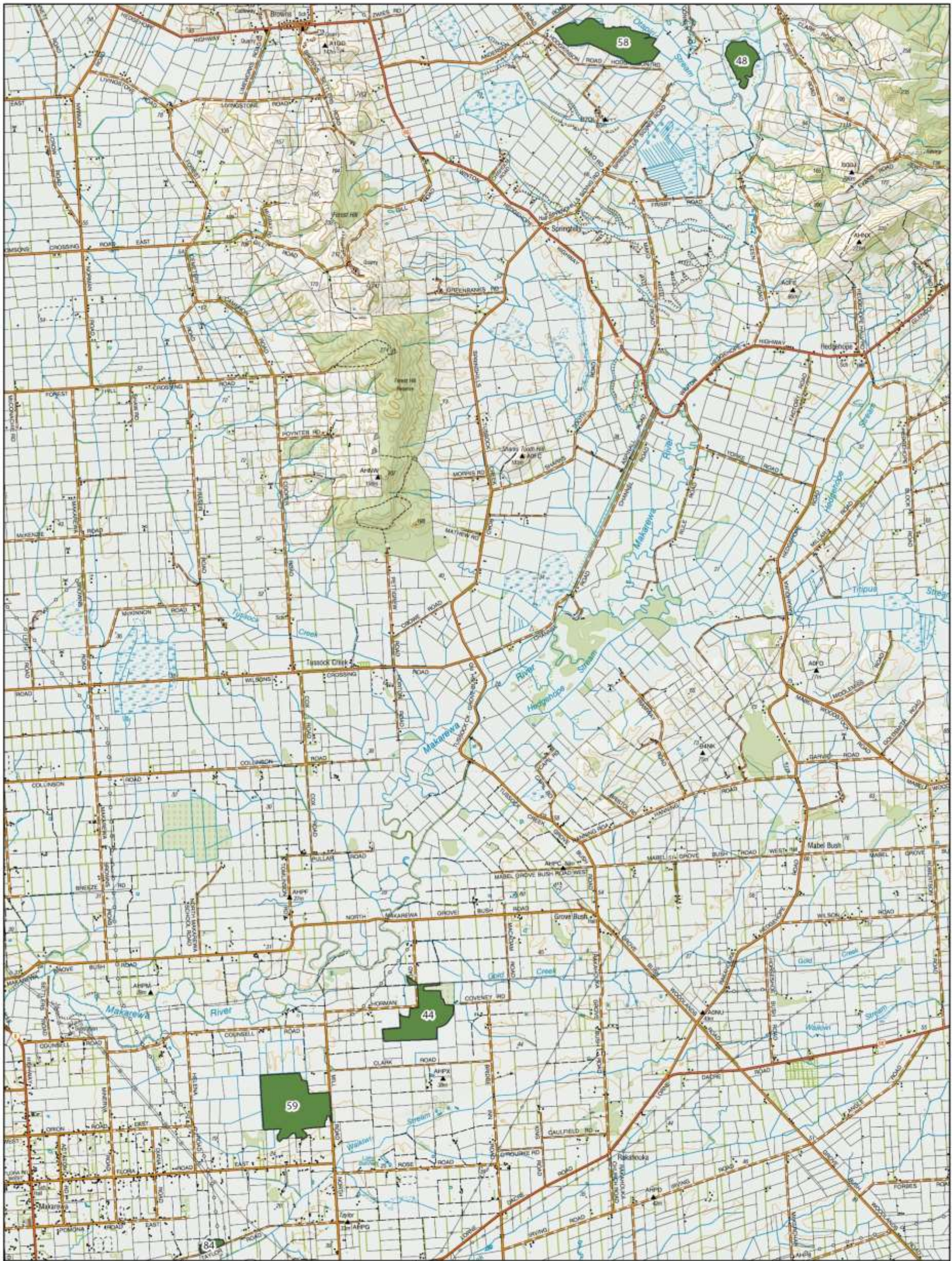
 <p>environment SOUTHLAND REGIONAL COUNCIL Te Talao Tonga</p>	<p>Map Series 8 Regionally Significant Wetlands and Sensitive Waterbodies Map 19</p>	<ul style="list-style-type: none"> Regionally significant wetlands Proposed wetlands to be included Proposed sensitive waterbodies to be included 	 <p>0 0.175 0.35 0.7 Km</p> <p>An interactive version of this map is available on the Environment Southland website - www.es.govt.nz While every effort has been made to ensure the content is correct, Environment Southland cannot guarantee the accuracy of the data. This information should not be reused in any manner without consultation. DATA SOURCE: ES GIS 2017</p>
---	---	--	--



 <p>environment SOUTHLAND REGIONAL COUNCIL Te Taiao Tonga</p>	<p>Map Series 8 Regionally Significant Wetlands and Sensitive Waterbodies Map 20</p>	<ul style="list-style-type: none"> Regionally significant wetlands Proposed wetlands to be included Proposed sensitive waterbodies to be included 	 <p>0 0.75 1.5 3 Km</p> <p>An interactive version of this map is available on the Environment Southland website - www.es.govt.nz. While every effort has been made to ensure the content is correct, Environment Southland cannot guarantee the accuracy of the data. This information should not be reused in any manner without consultation.</p> <p>DATA SOURCE: ES GIS 2017</p>
---	---	--	--



 <p>environment SOUTHLAND REGIONAL COUNCIL Te Talao Tonga</p>	<p>Map Series 8 Regionally Significant Wetlands and Sensitive Waterbodies Map 21</p>	<ul style="list-style-type: none"> Regionally significant wetlands Proposed wetlands to be included Proposed sensitive waterbodies to be included 	 <p>0 0.375 0.75 1.5 Km</p> <p>An interactive version of this map is available on the Environment Southland website - www.es.govt.nz While every effort has been made to ensure the content is correct, Environment Southland cannot guarantee the accuracy of the data. This information should not be reused in any manner without consultation.</p> <p>DATA SOURCE: ES GIS 2017</p>
---	---	--	---



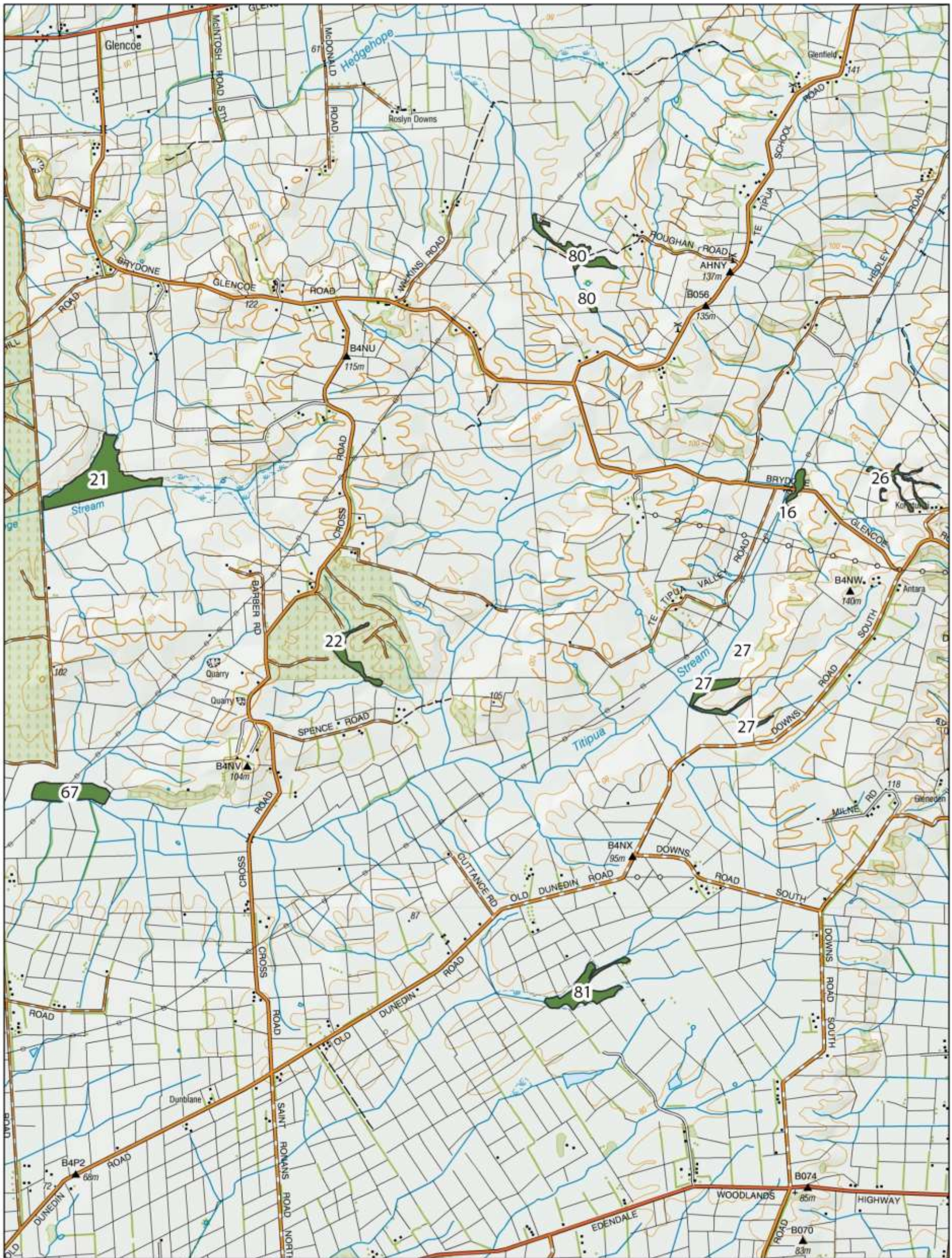
Map Series 8
Regionally Significant Wetlands
and Sensitive Waterbodies
Map 22



- Regionally significant wetlands
- Proposed wetlands to be included
- Proposed sensitive waterbodies to be included

0 0.75 1.5 3 Km


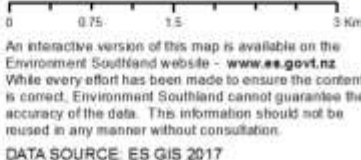
An interactive version of this map is available on the Environment Southland website - www.es.govt.nz. While every effort has been made to ensure the content is correct, Environment Southland cannot guarantee the accuracy of the data. This information should not be used in any manner without consultation.

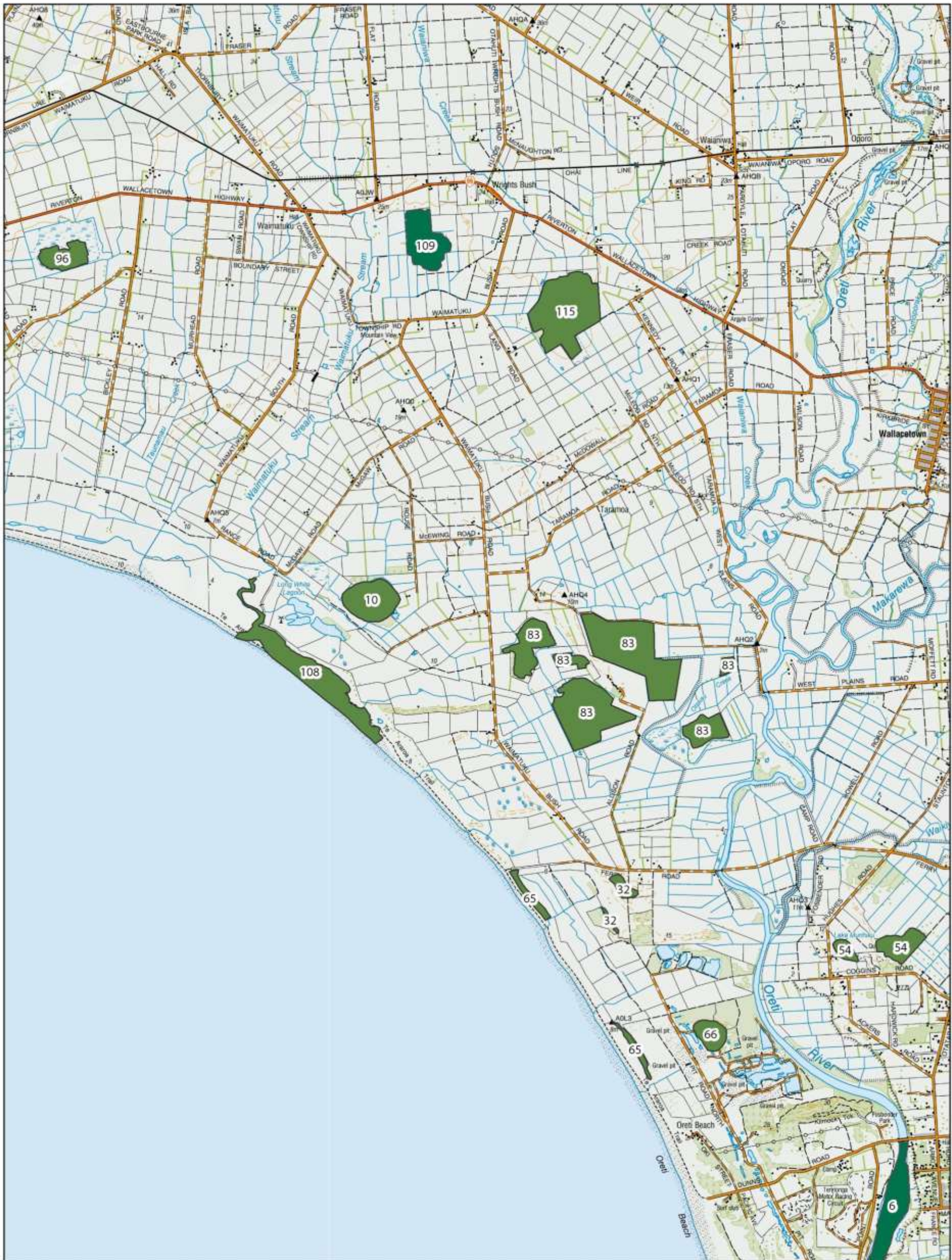
DATA SOURCE: ES GIS 2017





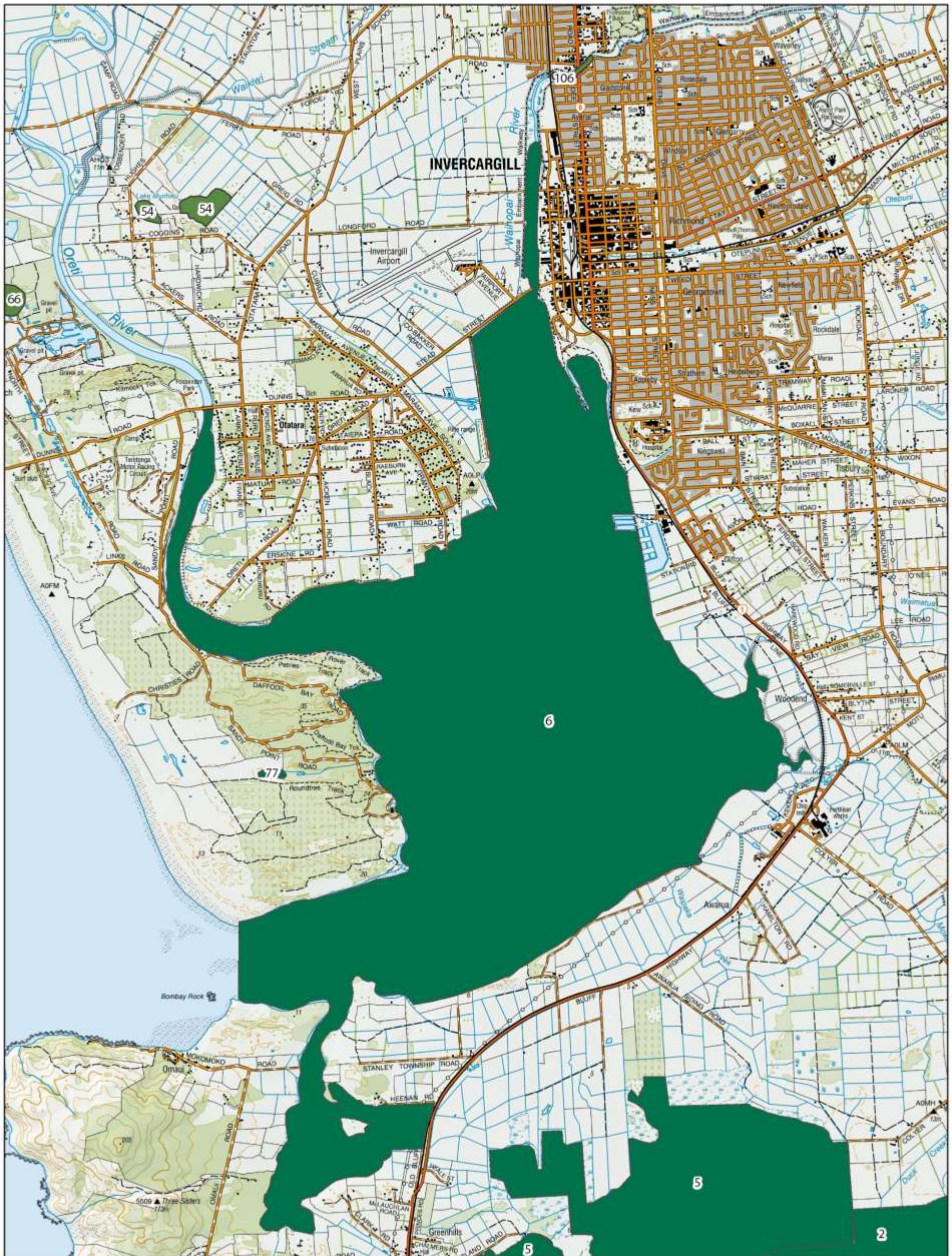
 <p>environment SOUTHLAND REGIONAL COUNCIL Te Talao Tonga</p>	<p align="center">Map Series 8 Regionally Significant Wetlands and Sensitive Waterbodies Map 23</p>	<ul style="list-style-type: none"> Regionally significant wetlands Proposed wetlands to be included Proposed sensitive waterbodies to be included 	 <p>0 0.45 0.9 1.8 km</p> <p>An interactive version of this map is available on the Environment Southland website - www.es.govt.nz. While every effort has been made to ensure the content is correct, Environment Southland cannot guarantee the accuracy of the data. This information should not be reused in any manner without consultation.</p> <p>DATA SOURCE: ES GIS 2017</p>
---	--	--	--





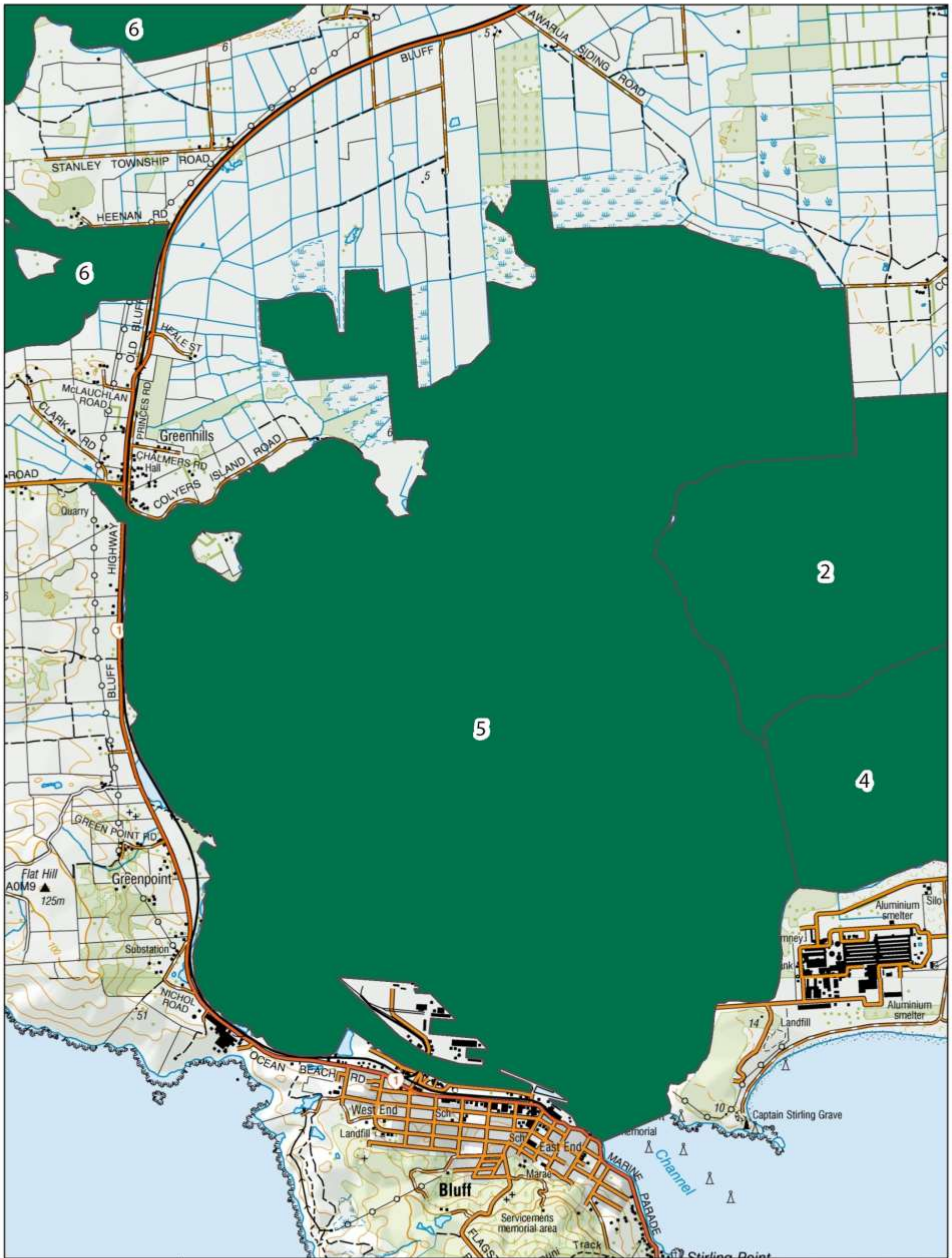
 <p>environment SOUTHLAND REGIONAL COUNCIL Te Taiao Tonga</p>	<p>Map Series 8 Regionally Significant Wetlands and Sensitive Waterbodies Map 24</p>	<ul style="list-style-type: none"> Regionally significant wetlands Proposed wetlands to be included Proposed sensitive waterbodies to be included 	 <p>0 0.75 1.5 3 Km</p> <p>An interactive version of this map is available on the Environment Southland website - www.es.govt.nz. While every effort has been made to ensure the content is correct, Environment Southland cannot guarantee the accuracy of the data. This information should not be used in any manner without consultation.</p> <p>DATA SOURCE: ES GIS 2017</p>
---	--	--	--





 <p>environment SOUTHLAND REGIONAL COUNCIL Te Taiāo Tonga</p>	<p>Map Series 8 Regionally Significant Wetlands and Sensitive Waterbodies Map 25</p>	<ul style="list-style-type: none"> Regionally significant wetlands Proposed wetlands to be included Proposed sensitive waterbodies to be included 	 <p>0 0.5 1 2 Km</p> <p>An interactive version of this map is available on the Environment Southland website - www.es.govt.nz While every effort has been made to ensure the content is correct, Environment Southland cannot guarantee the accuracy of the data. This information should not be reused in any manner without consultation.</p> <p>DATA SOURCE: ES GIS 2017</p>
---	---	--	--



 <p>environment SOUTHLAND REGIONAL COUNCIL Te Taiāo Tonga</p>	<p>Map Series 8 Regionally Significant Wetlands and Sensitive Waterbodies Map 26</p>	<ul style="list-style-type: none"> Regionally significant wetlands Proposed wetlands to be included Proposed sensitive waterbodies to be included 	 <p>0 0.5 1 2 Km</p> <p>An interactive version of this map is available on the Environment Southland website - www.es.govt.nz. While every effort has been made to ensure the content is correct, Environment Southland cannot guarantee the accuracy of the data. This information should not be reused in any manner without consultation.</p> <p>DATA SOURCE: ES GIS 2017</p>
---	---	--	---

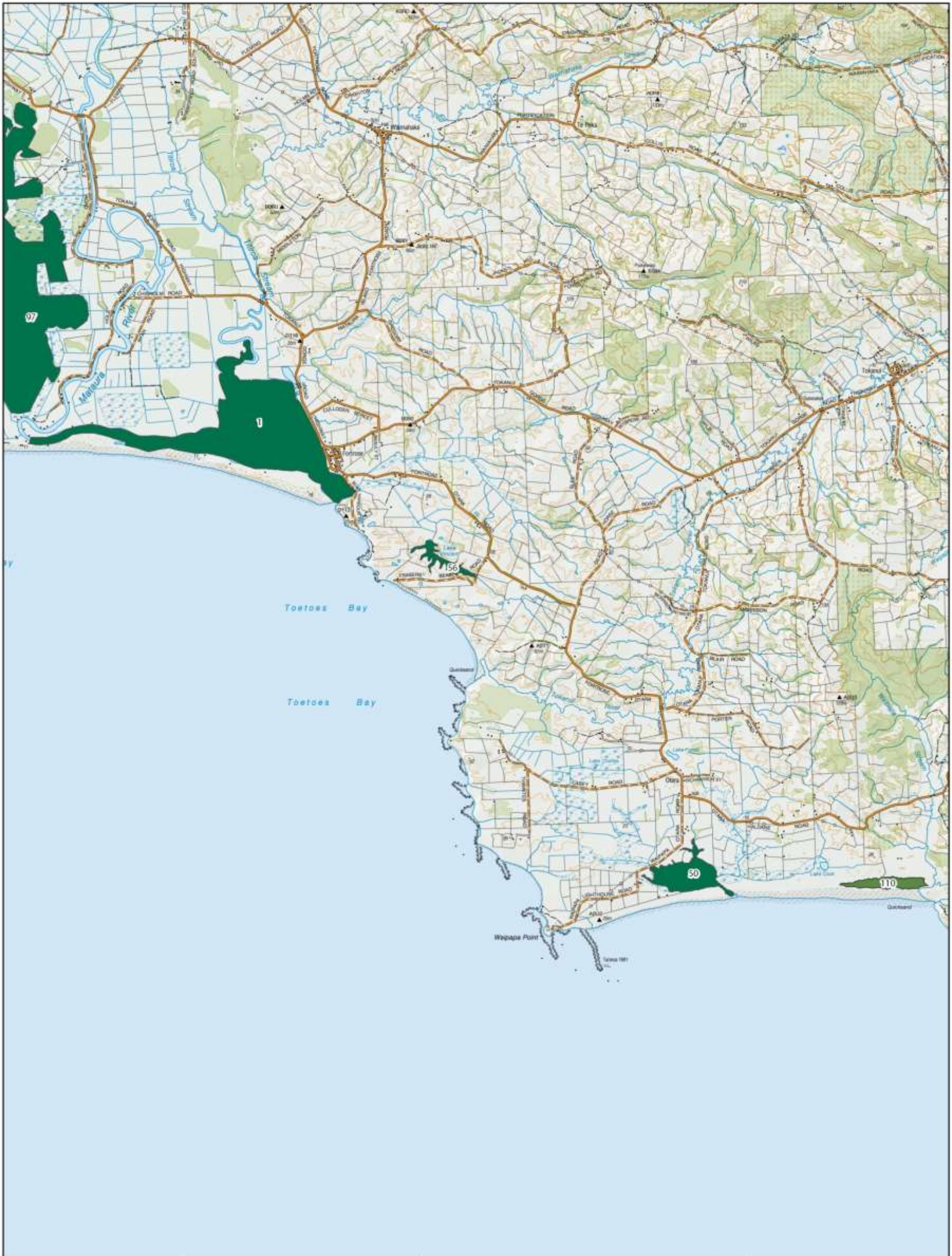




 <p>environment SOUTHLAND REGIONAL COUNCIL Te Taiao Tonga</p>	<p>Map Series 8 Regionally Significant Wetlands and Sensitive Waterbodies Map 27</p>	<ul style="list-style-type: none"> Regionally significant wetlands Proposed wetlands to be included Proposed sensitive waterbodies to be included 	 <p>0 0.375 0.75 1.5 Km An interactive version of this map is available on the Environment Southland website - www.es.govt.nz While every effort has been made to ensure the content is correct, Environment Southland cannot guarantee the accuracy of the data. This information should not be reused in any manner without consultation. DATA SOURCE: ES GIS 2017</p>
---	--	--	---

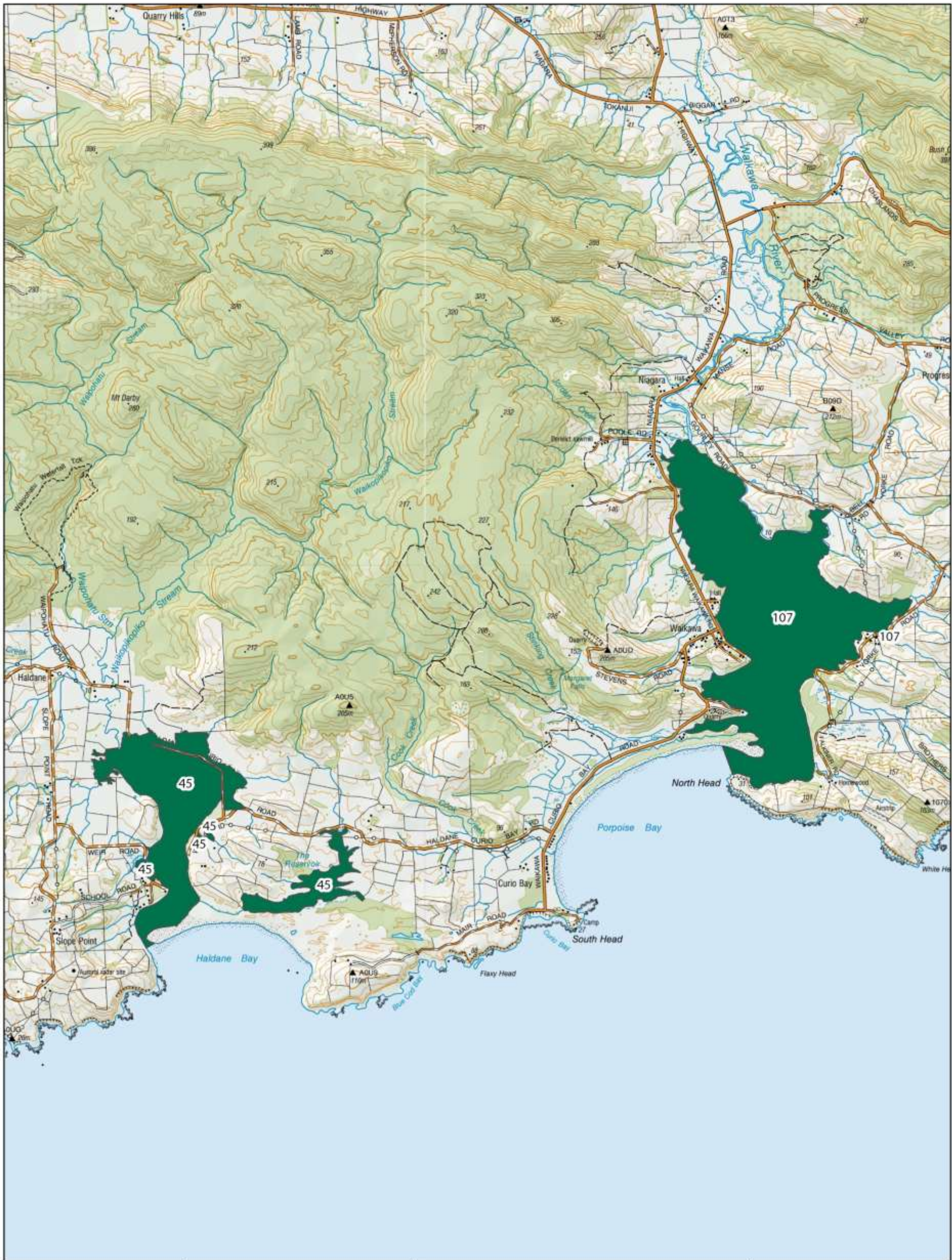




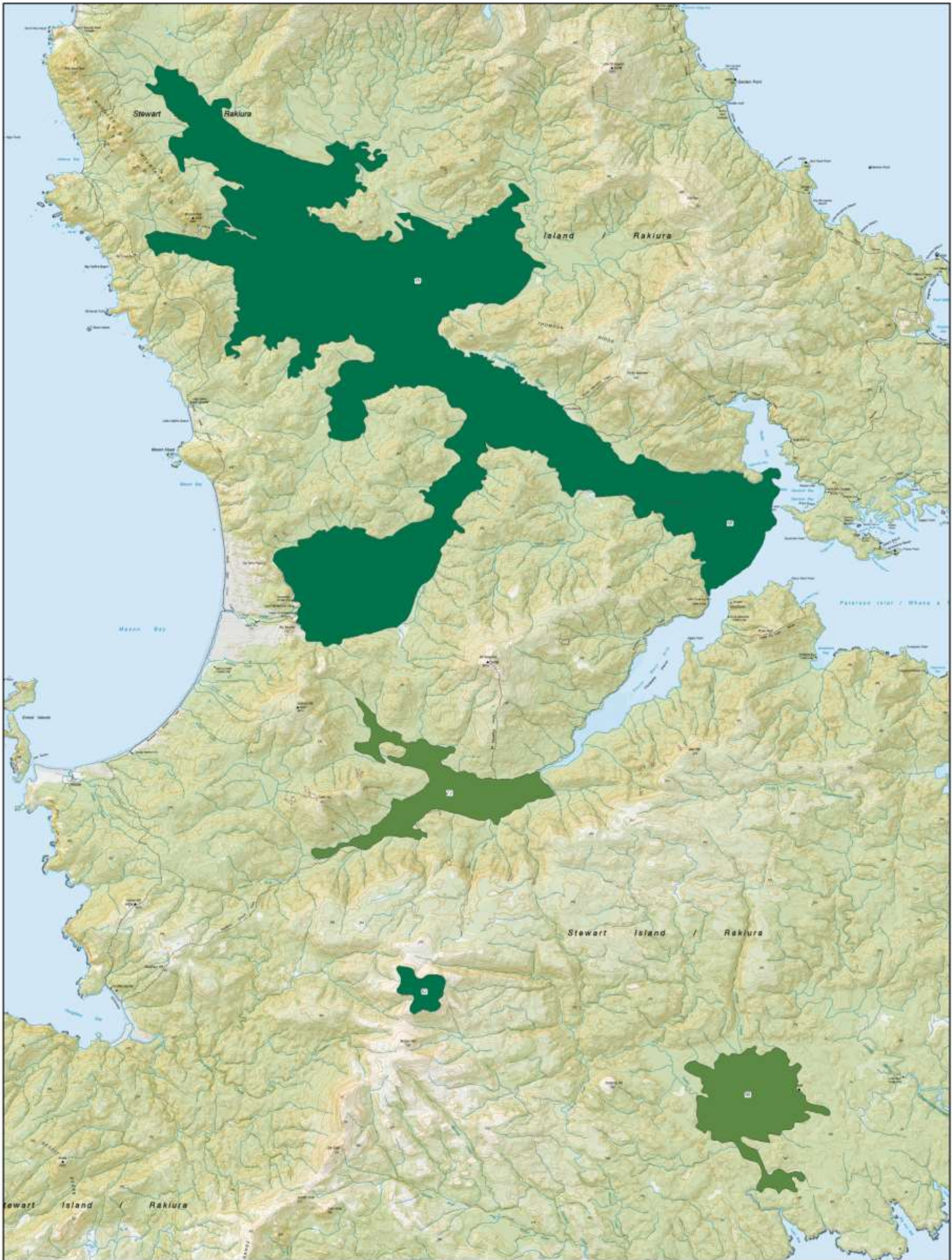
 <p>environment SOUTHLAND REGIONAL COUNCIL Te Taiaro Tonga</p>	<p>Map Series 8 Regionally Significant Wetlands and Sensitive Waterbodies Map 29</p>	<ul style="list-style-type: none"> Regionally significant wetlands Proposed wetlands to be included Proposed sensitive waterbodies to be included 	 <p>0 0.75 1.5 3 Km</p> <p>An interactive version of this map is available on the Environment Southland website - www.es.govt.nz. While every effort has been made to ensure the content is correct, Environment Southland cannot guarantee the accuracy of the data. This information should not be reused in any manner without consultation.</p> <p>DATA SOURCE: ES GIS 2017</p>
--	--	--	--





 <p>environment SOUTHLAND REGIONAL COUNCIL Te Talao Tonga</p>	<p>Map Series 8 Regionally Significant Wetlands and Sensitive Waterbodies Map 30</p>	<ul style="list-style-type: none"> Regionally significant wetlands Proposed wetlands to be included Proposed sensitive waterbodies to be included 	 <p>0 0.75 1.5 3 Km</p> <p>An interactive version of this map is available on the Environment Southland website - www.es.govt.nz While every effort has been made to ensure the content is correct, Environment Southland cannot guarantee the accuracy of the data. This information should not be reused in any manner without consultation.</p> <p>DATA SOURCE: ES GIS 2017</p>
---	--	--	---



 <p>environment SOUTHLAND REGIONAL COUNCIL Te Taiāo Tonga</p>	<p>Map Series 8 Regionally Significant Wetlands and Sensitive Waterbodies Map 31</p>	<ul style="list-style-type: none"> Regionally significant wetlands Proposed wetlands to be included Proposed sensitive waterbodies to be included 	 <p>0 0.5 1 2 Km An interactive version of this map is available on the Environment Southland website - www.es.govt.nz While every effort has been made to ensure the content is correct, Environment Southland cannot guarantee the accuracy of the data. This information should not be reused in any manner without consultation. DATA SOURCE: ES GIS 2017</p>
---	---	--	--



 <p>environment SOUTHLAND REGIONAL COUNCIL Te Talao Tonga</p>	<p>Map Series 8 Regionally Significant Wetlands and Sensitive Waterbodies Map 32</p>	<ul style="list-style-type: none"> Regionally significant wetlands Proposed wetlands to be included Proposed sensitive waterbodies to be included 	 <p>0 1.25 2.5 5 Km</p> <p>An interactive version of this map is available on the Environment Southland website - www.es.govt.nz. While every effort has been made to ensure the content is correct, Environment Southland cannot guarantee the accuracy of the data. This information should not be reused in any manner without consultation.</p> <p>DATA SOURCE: ES GIS 2017</p>
---	---	--	--